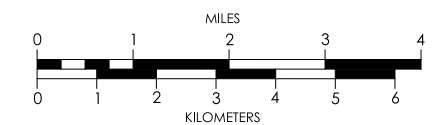


Farm-to-Market Road System Map DECATUR COUNTY IOWA



Prepared By
Iowa Department of Transportation
OFFICE OF SYSTEMS PLANNING
Phone: (515) 239-1669
In Cooperation With
United States Department of Transportation

BASEMAP
JANUARY 1, 2013



LEGEND

- FARM-TO-MARKET ROAD
- Proposed FARM-TO-MARKET ROAD
- INTERSTATE HIGHWAY
- PRIMARY HIGHWAY
- SECONDARY ROAD

- INTERSTATE HIGHWAY
- UNITED STATES HIGHWAY
- STATE HIGHWAY
- COUNTY HIGHWAY

- AIRPORT
- HYDROLOGY
- BRIDGE

- STATE BOUNDARY
- COUNTY BOUNDARY
- CORPORATE BOUNDARY
- TOWNSHIP LINE
- SECTION LINE
- ROAD NAMES
- UNINCORPORATED PLACE

- STATE PARKS
- STATE INSTITUTIONS
- FEDERAL LAND

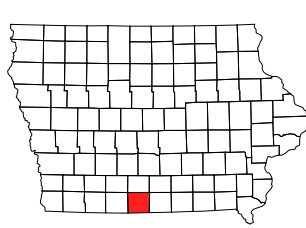
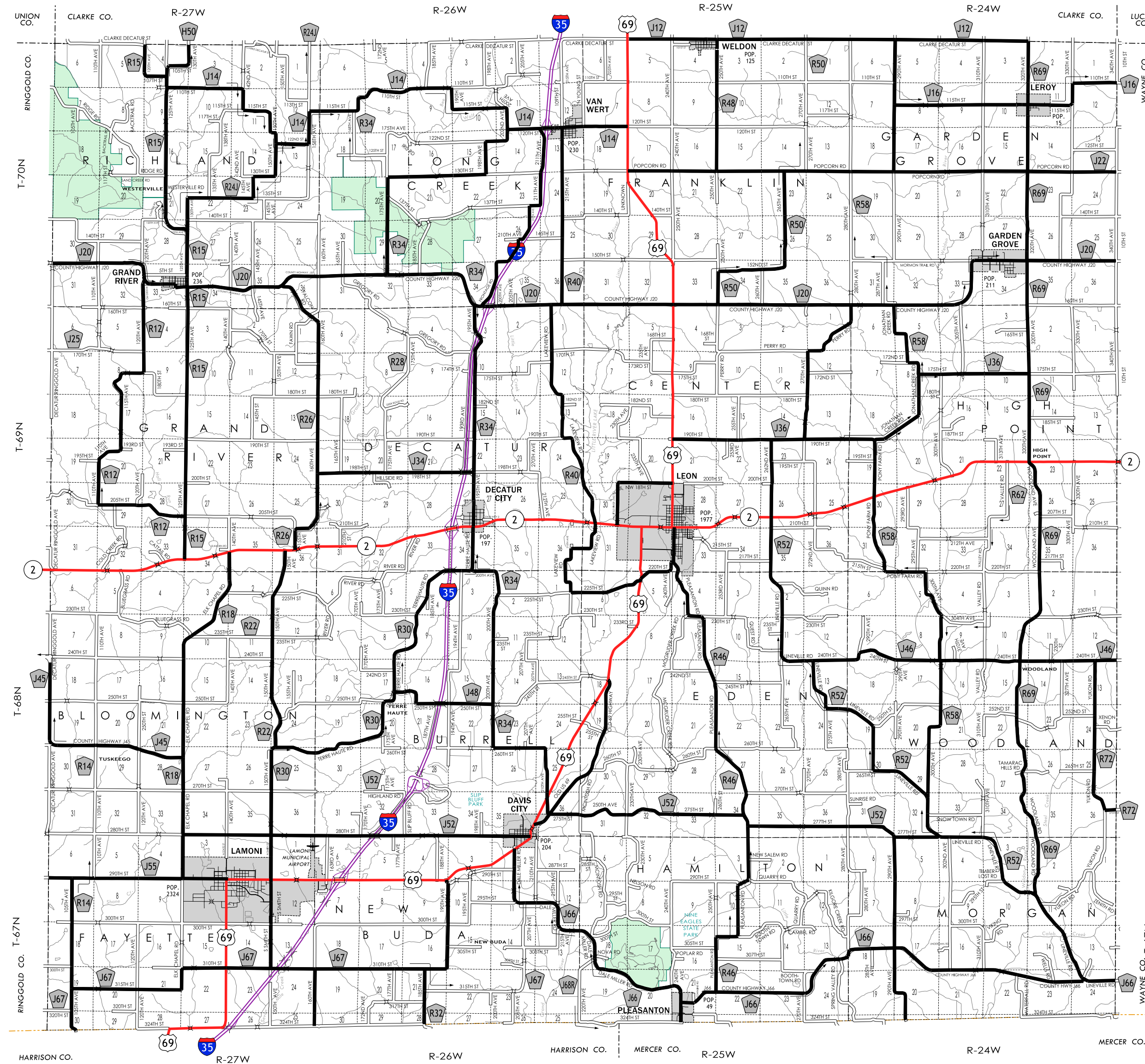
County line roads on the south and east are classified by the adjacent county.

Farm-to-Market System as of:
12-8-2014
Verified by Chair of
Farm-to-Market Review Board

Signature: On File

Date: _____

Based on Farm-to-Market Review Board meeting held:
12-8-2014



S T A T E O F M I S S O U R I