

# Bi-State Trail Counting Program

Bryan Schmid, Planner  
Bi-State Regional Commission  
bschmid@bistateonline.org  
309-793-6302 ext. 123



## Bi-State's Trail Counting Program

- 12 TRAFx infrared counters
- Purchased in 2012
- Loaned to member governments
- City assumes responsibility
- City decides where to locate
- Installed by Bi-State
- Some sites w/ 80+ weeks of data

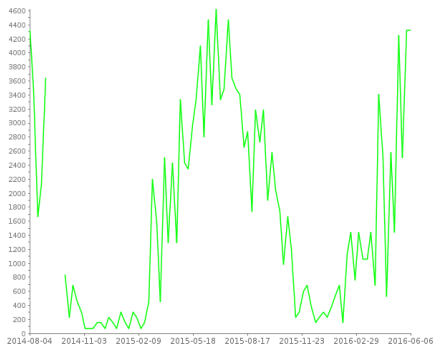


# Counter Trigger Solutions

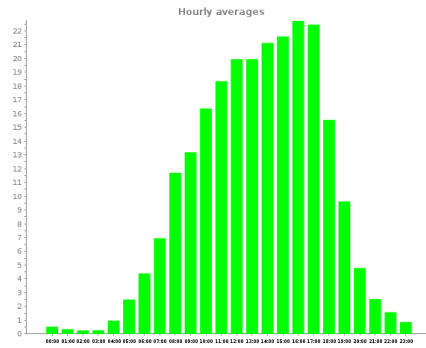
-  People
-  Pets
-  Vegetation
-  Automobiles
-  Sunlight



# Davenport – ADT Crossing at Gov't Bridge



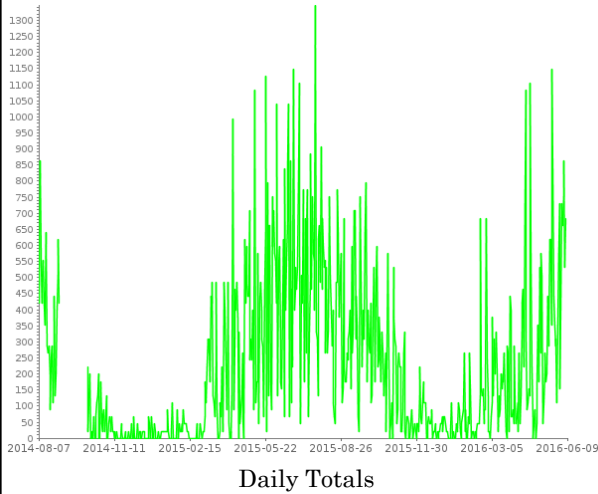
Weekly Totals 8/14 – 6/16



Hourly average 8/14 – 6/16

# Davenport – ADT Crossing at Gov't Bridge

Covering 673 Days from 8/7/14 – 6/9/16

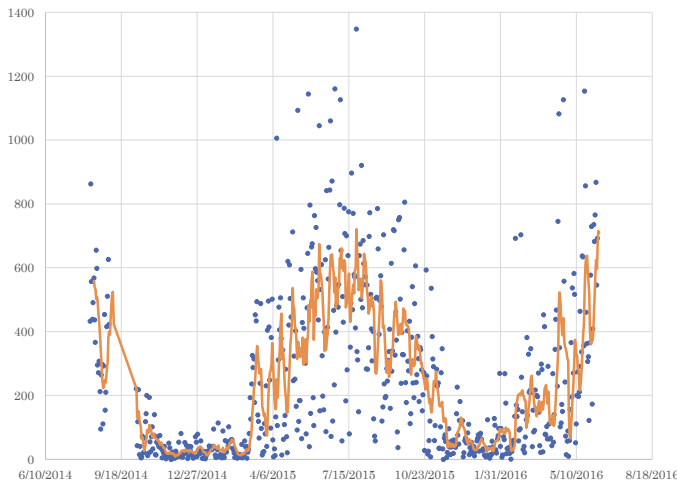


Average (Mean)	238
Median	126
Max	1,348
Min	0

5

# Davenport – ADT Crossing at Gov't Bridge

Covering 673 Days from 8/7/14 – 6/9/16

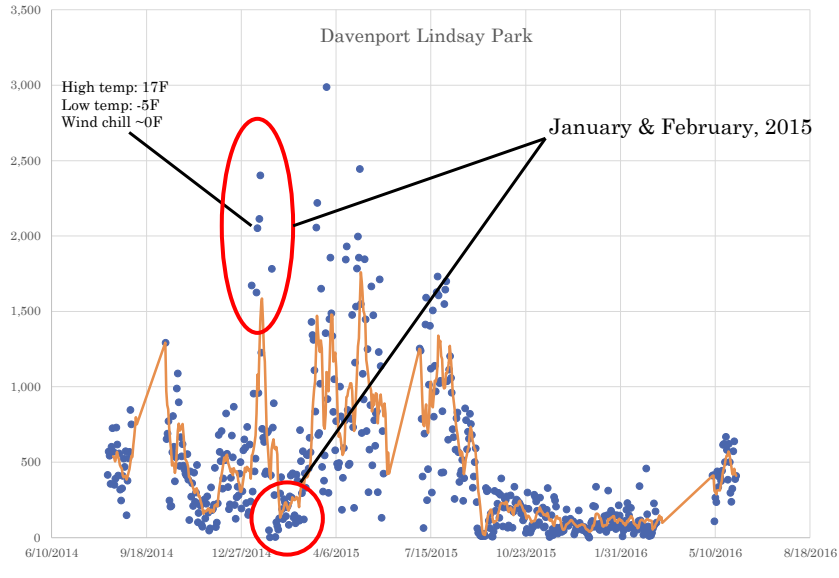


Average (Mean)	238
Median	126
Max	1,348
Min	0


Day	Davenport Government Bridge ramp
2014-08-07	
2014-08-08	433
2014-08-09	863
2014-08-10	557
2014-08-11	439
2014-08-12	491
2014-08-13	568
2014-08-14	437
2014-08-15	367
2014-08-16	655
2014-08-17	598
2014-08-18	296

6

# Data Quirks



7



# Questions

Bryan Schmid, Planner  
bschmid@bistateonline.org  
309-793-6302 ext. 123

8

# QCTrails.org



- Funded through CDC grant, "PICH"
- Interactive trail map
- Live in January; Media event in April
- Trail postings feature:
  - Trail route, trailheads, access points
  - Landmarks, points of interest
  - Trail managers, contact people
  - Photos, videos, comments



9

10