


TRAFFIC FLOW MAP OF JOHNSON COUNTY IOWA



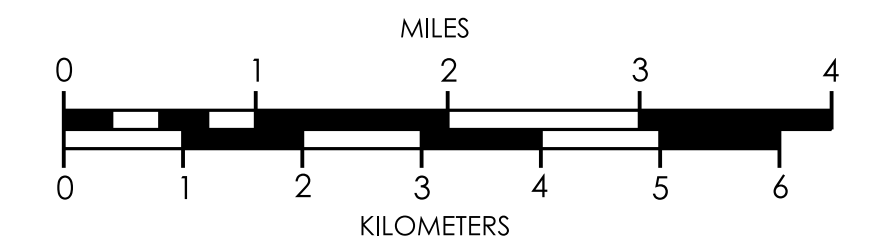
Prepared By

OFFICE OF SYSTEMS PLANNING
Phone: (515) 239-1664
WWW.IOWADOT.GOV/MAPS



In Cooperation With
United States
Department of Transportation

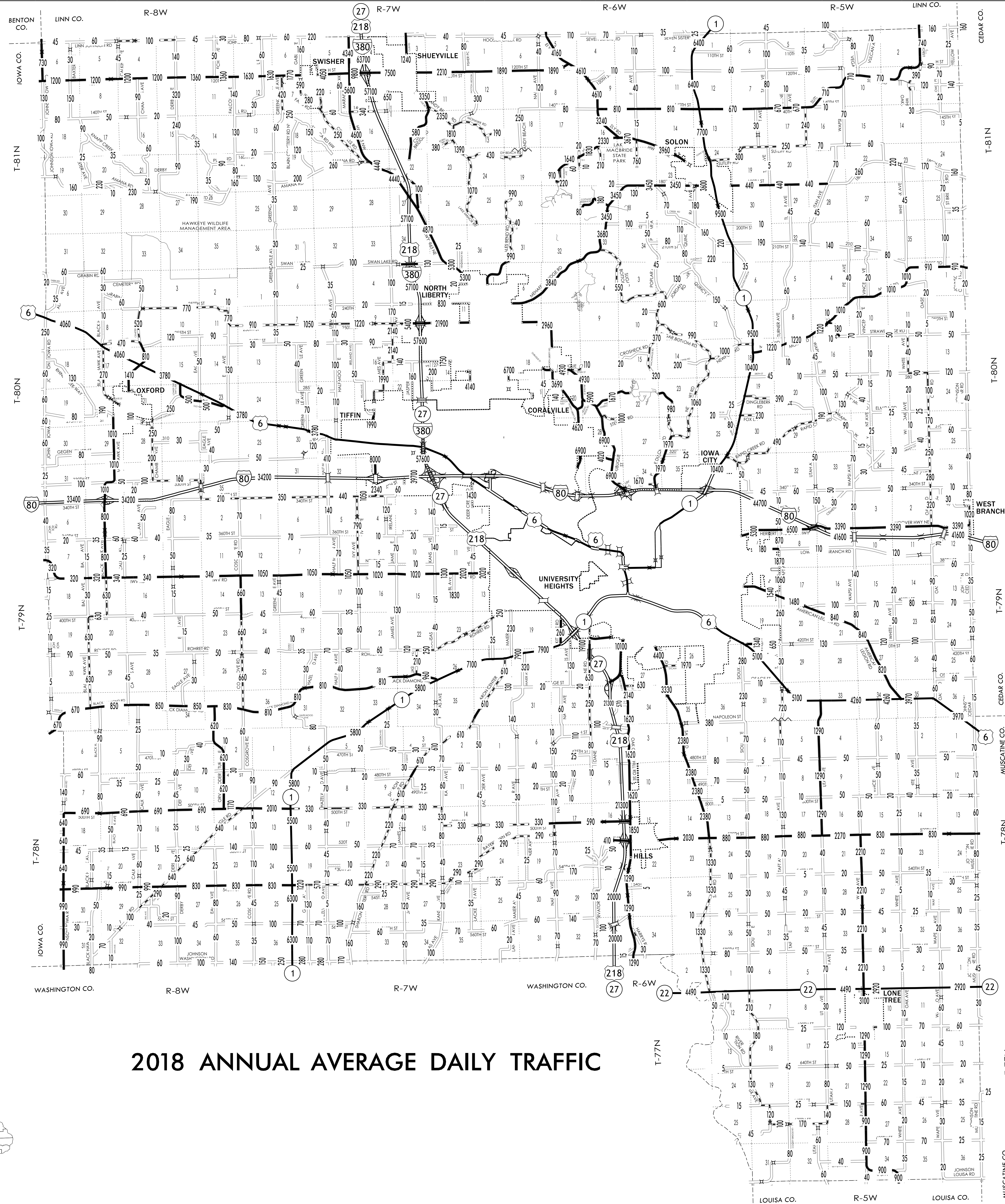
JANUARY 1, 2018



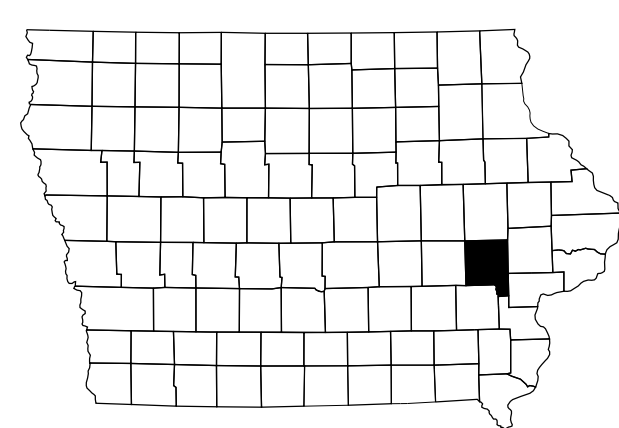
7 - 1 - 18

LEGEND

- DIVIDED HIGHWAY
- PAVED ROAD
- BITUMINOUS ROAD
- GRAVEL ROAD
- EARTHEN ROAD
- LEGAL NOT OPEN ROAD



2018 ANNUAL AVERAGE DAILY TRAFFIC



2018

52