


2017 ANNUAL AVERAGE DAILY TRAFFIC
2013 ANNUAL AVERAGE DAILY TRAFFIC

TRAFFIC FLOW MAP OF
FRANKLIN COUNTY
IOWA

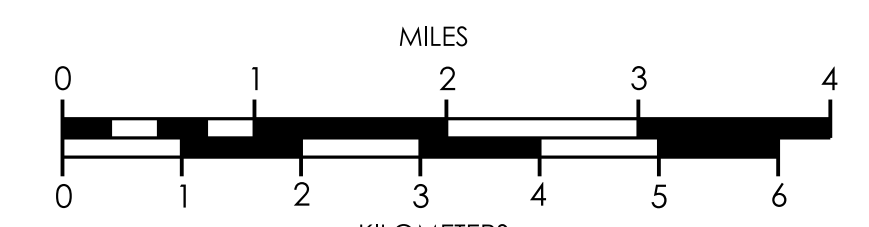


OFFICE OF SYSTEMS PLANNING
 Phone: (515) 239-1664
 WWW.IOWADOT.GOV/MAPS



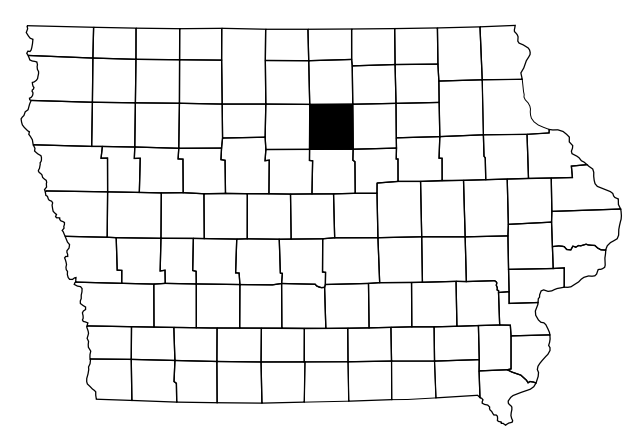
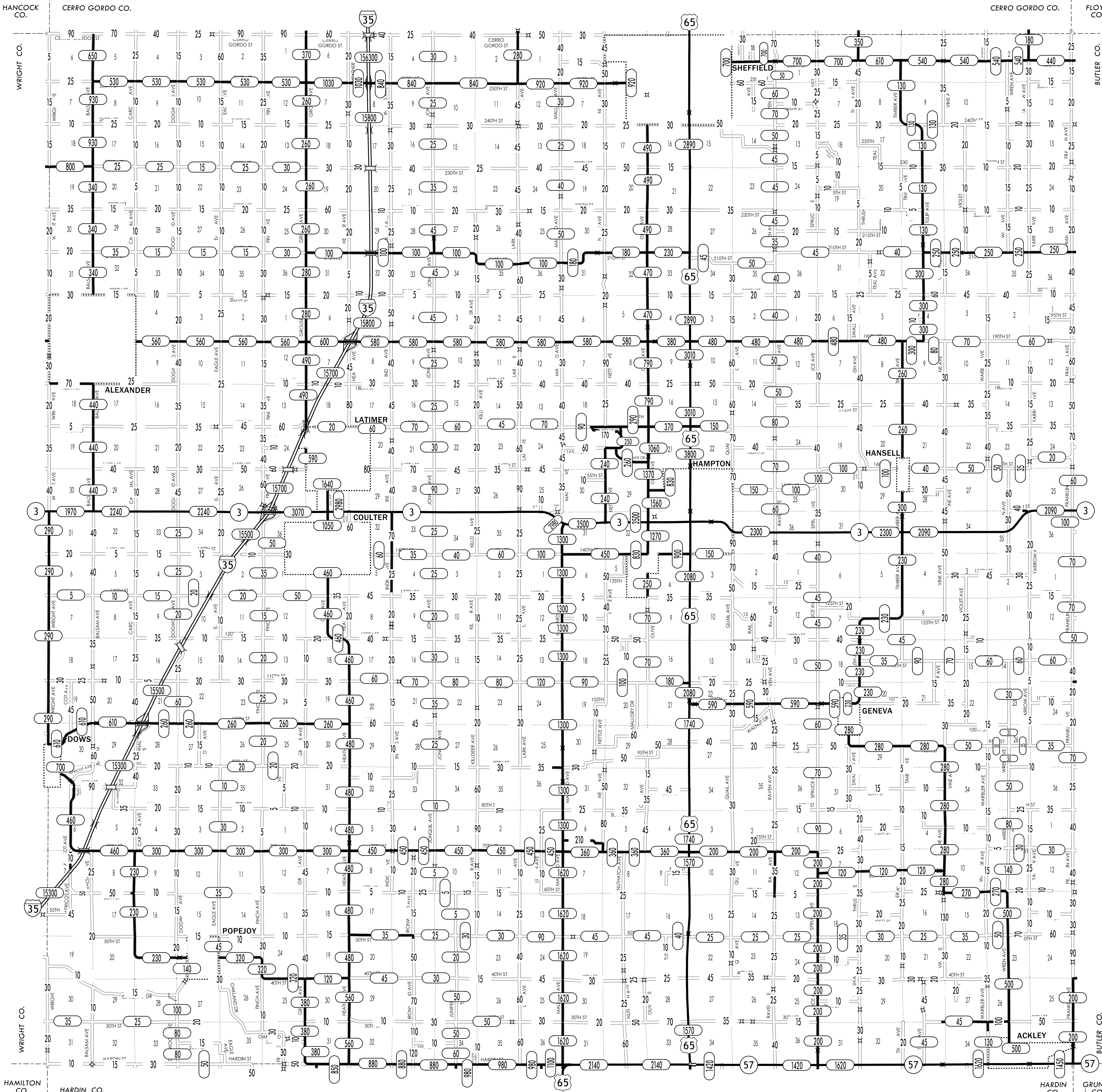
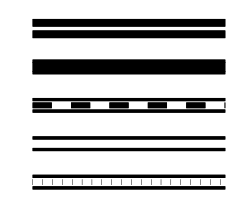
In Cooperation With
United States
 Department of Transportation

JANUARY 1, 2018



LEGEND

- DIVIDED HIGHWAY
- PAVED ROAD
- BITUMINOUS ROAD
- GRAVEL ROAD
- EARTHEN ROAD
- LEGAL NOT OPEN ROAD



2017

