


# TRAFFIC FLOW MAP OF FAYETTE COUNTY IOWA

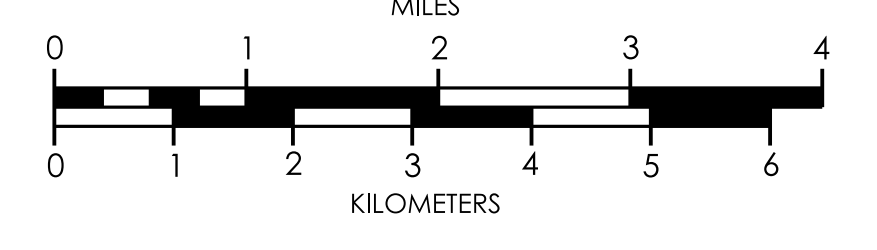


Prepared By  
 OFFICE OF SYSTEMS PLANNING  
 Phone: (515) 239-1664  
 WWW.IOWADOT.GOV/MAPS



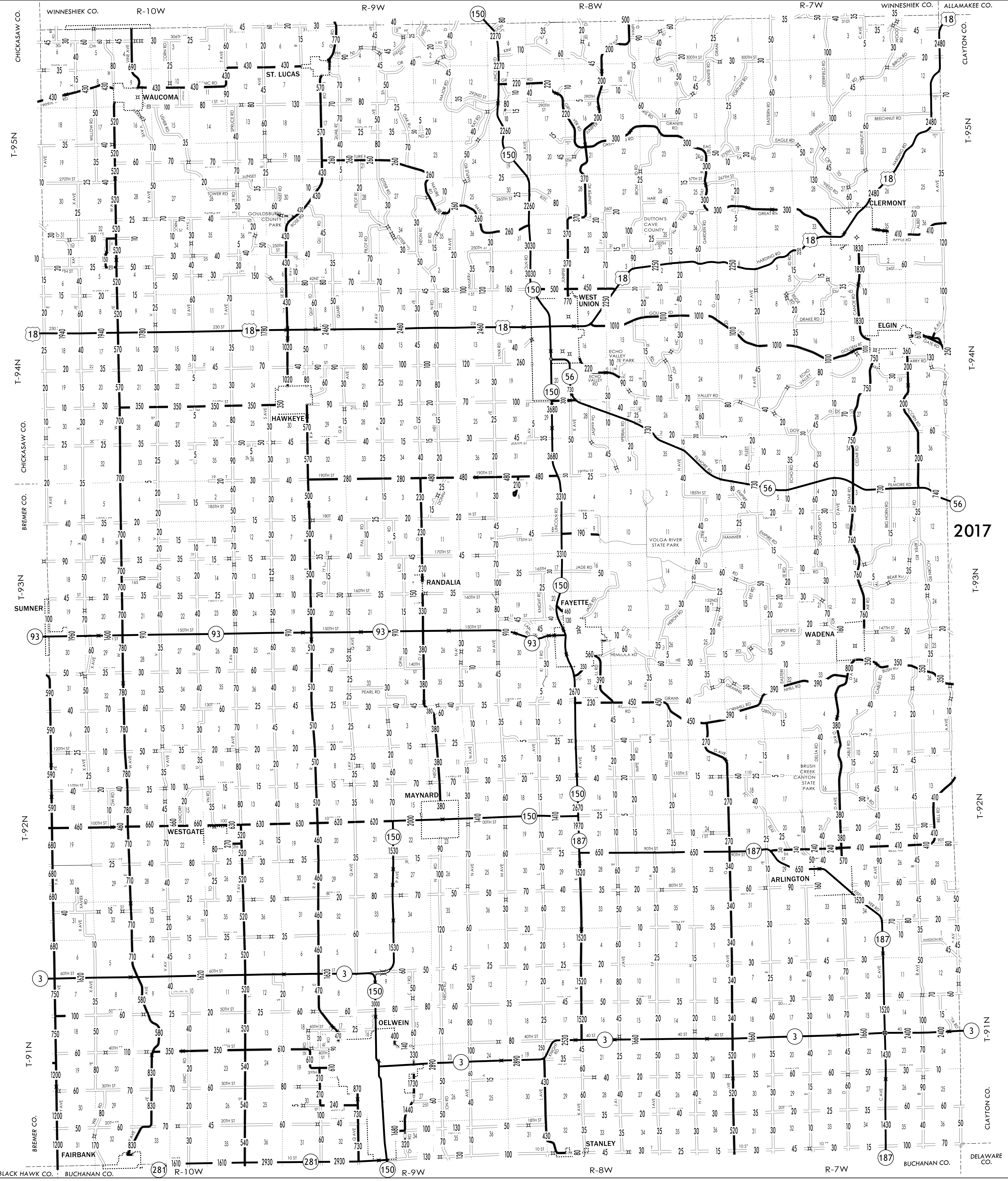
In Cooperation With  
 United States  
 Department of Transportation

JANUARY 1, 2018

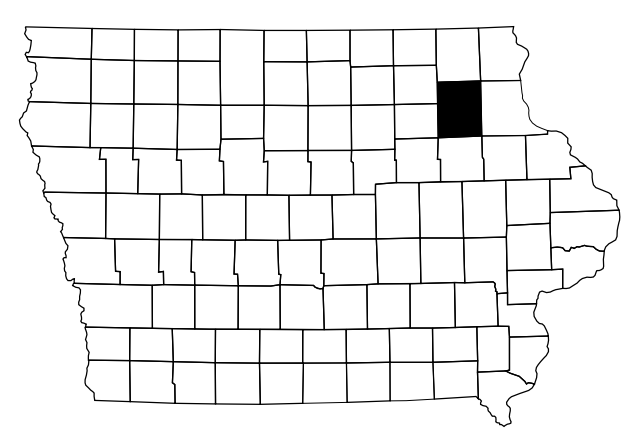


### LEGEND

- DIVIDED HIGHWAY
- PAVED ROAD
- BITUMINOUS ROAD
- GRAVEL ROAD
- EARTHEN ROAD
- LEGAL NOT OPEN ROAD



2017 ANNUAL AVERAGE DAILY TRAFFIC



2017