


(2016) ANNUAL AVERAGE DAILY TRAFFIC
2012 ANNUAL AVERAGE DAILY TRAFFIC

TRAFFIC FLOW MAP OF
DALLAS COUNTY
IOWA



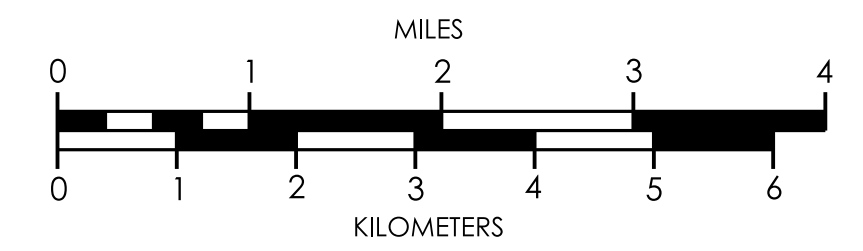
Prepared By

OFFICE OF SYSTEMS PLANNING
 Phone: (515) 239-1664
 WWW.IOWADOT.GOV/MAPS



In Cooperation With
United States
Department of Transportation

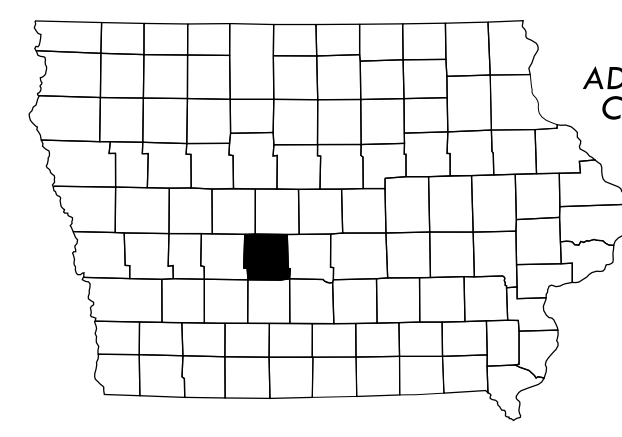
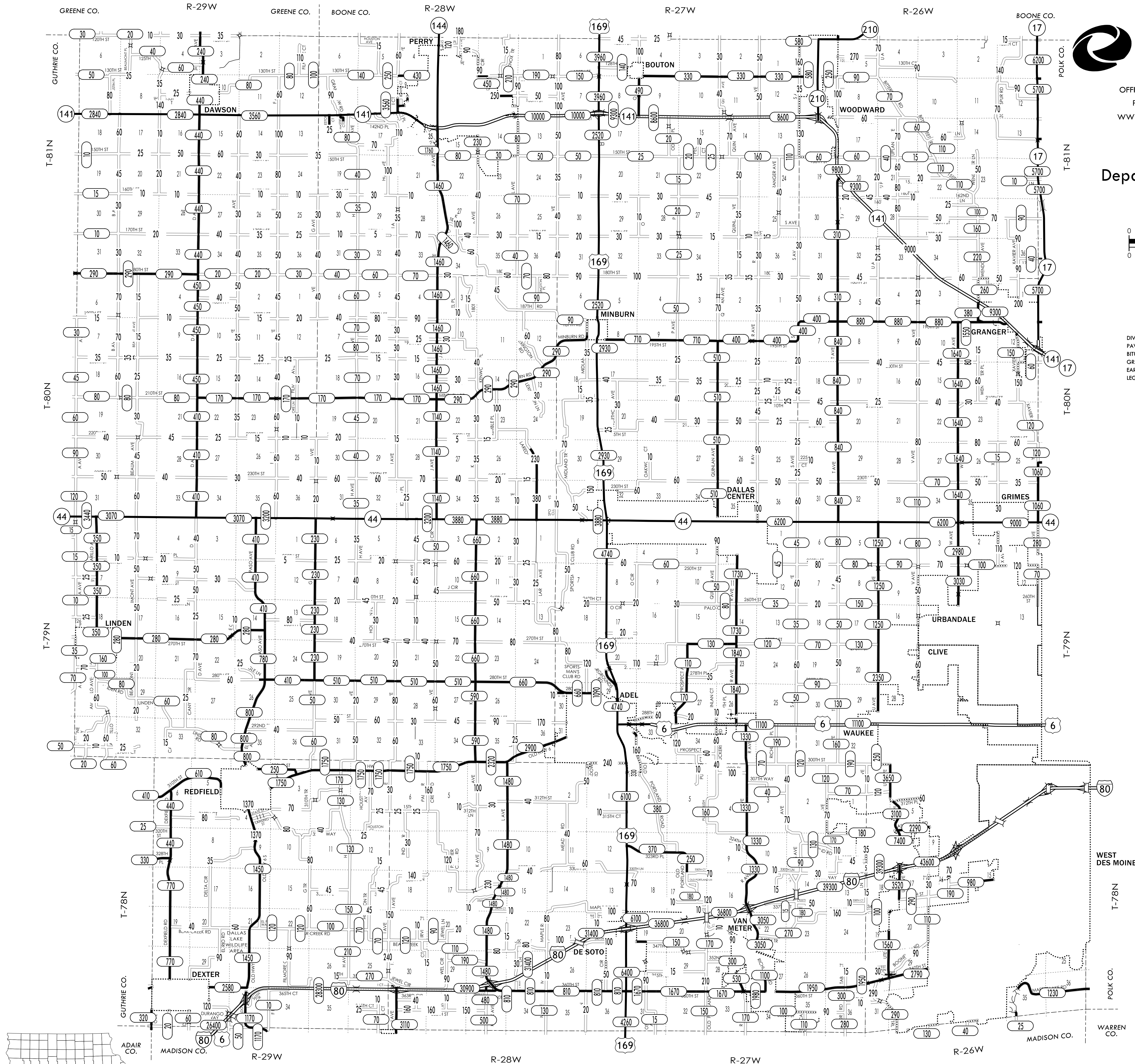
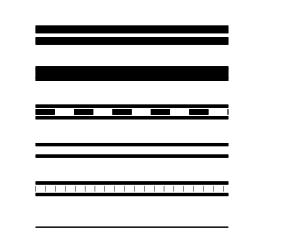
JANUARY 1, 2016



6-1-16

LEGEND

- DIVIDED HIGHWAY
- PAVED ROAD
- BITUMINOUS ROAD
- GRAVEL ROAD
- EARTHEN ROAD
- LEGAL NOT OPEN ROAD



2016

25