


TRAFFIC FLOW MAP OF SIOUX COUNTY IOWA

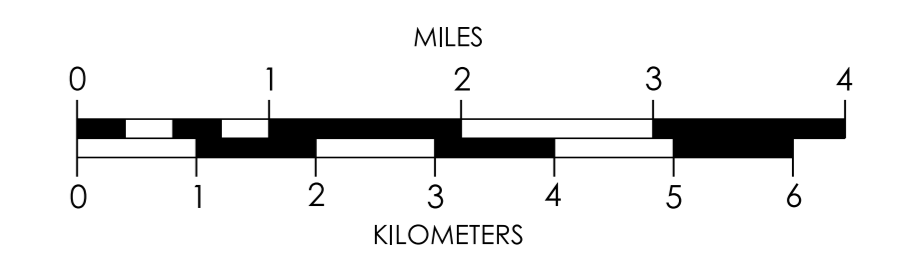


Prepared By
OFFICE OF SYSTEMS PLANNING
Phone: (515) 239-1664
WWW.IOWADOT.GOV/MAPS



In Cooperation With
United States
Department of Transportation

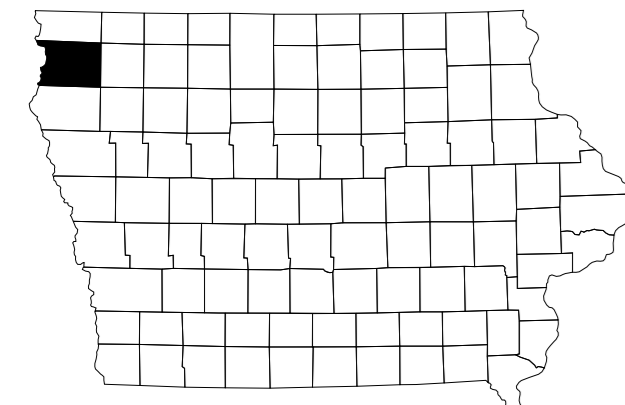
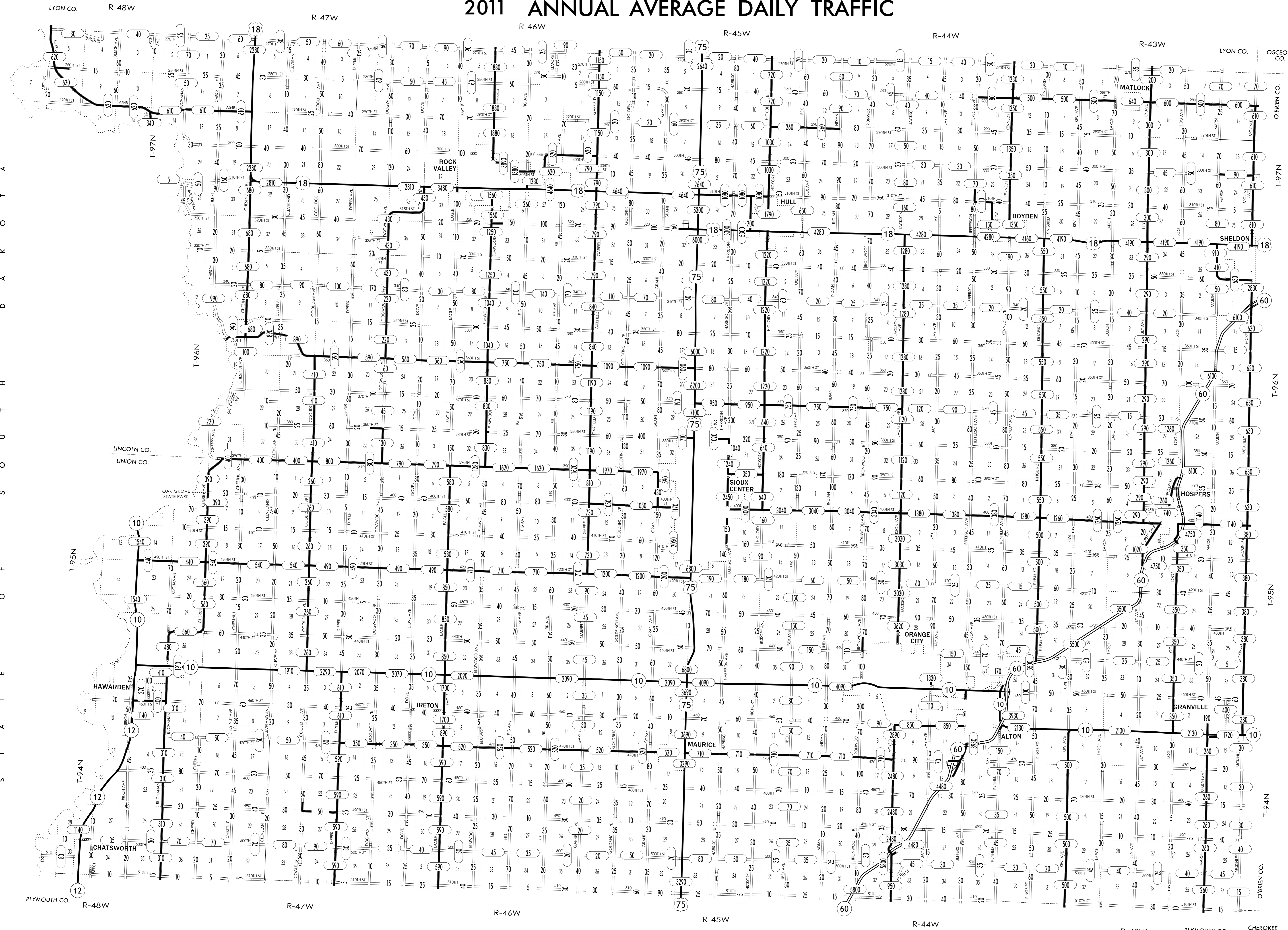
JANUARY 1, 2015



LEGEND

- DIVIDED HIGHWAY
- PAVED ROAD
- BITUMINOUS ROAD
- GRAVEL ROAD
- EARTHEN ROAD
- LEGAL NOT OPEN ROAD

2015 ANNUAL AVERAGE DAILY TRAFFIC 2011 ANNUAL AVERAGE DAILY TRAFFIC



2015

84

S T A T E S O U T H D A K O T A