


LEGEND

- DIVIDED HIGHWAY
- PAVED ROAD
- BITUMINOUS ROAD
- GRAVEL ROAD
- EARTHEN ROAD
- LEGAL NOT OPEN ROAD




2015 ANNUAL AVERAGE DAILY TRAFFIC

* REVISED 12 /2017

TRAFFIC FLOW MAP OF KOSSUTH COUNTY IOWA

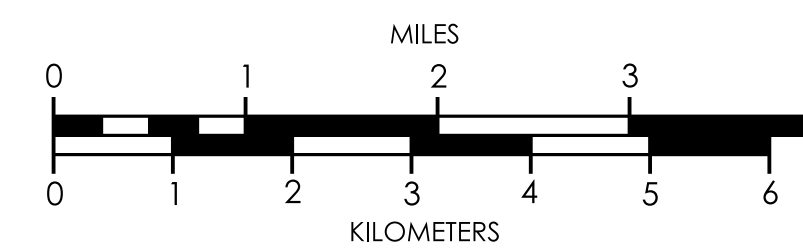


Prepared By
OFFICE OF SYSTEMS PLANNING
Phone: (515) 239-1664
WWW.IOWADOT.GOV/MAPS



In Cooperation With
United States
Department of Transportation

JANUARY 1, 2017



6 - 1 - 17

