

2014 ANNUAL AVERAGE DAILY TRAFFIC
2010 ANNUAL AVERAGE DAILY TRAFFIC

TRAFFIC FLOW MAP OF
POWESHIEK COUNTY
IOWA

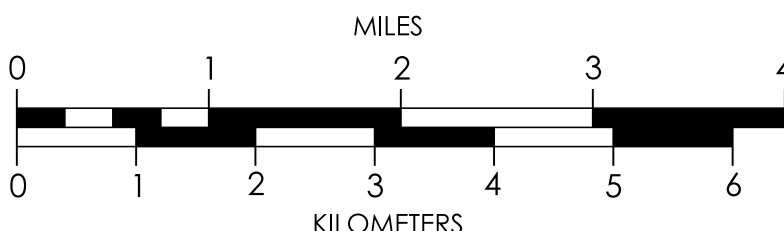


Prepared By
IOWADOT
 OFFICE OF SYSTEMS PLANNING
 Phone: (515) 239-1664
 WWW.IOWADOT.GOV/MAPS



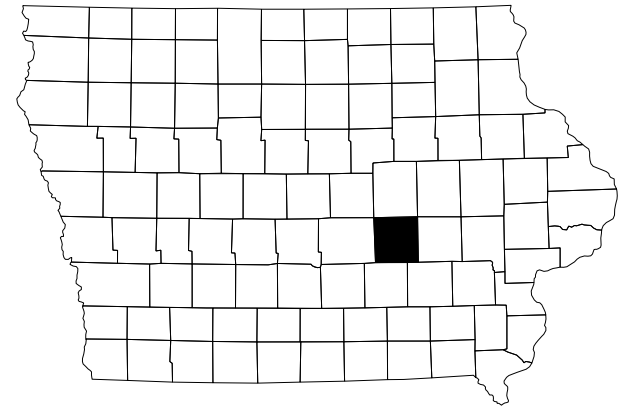
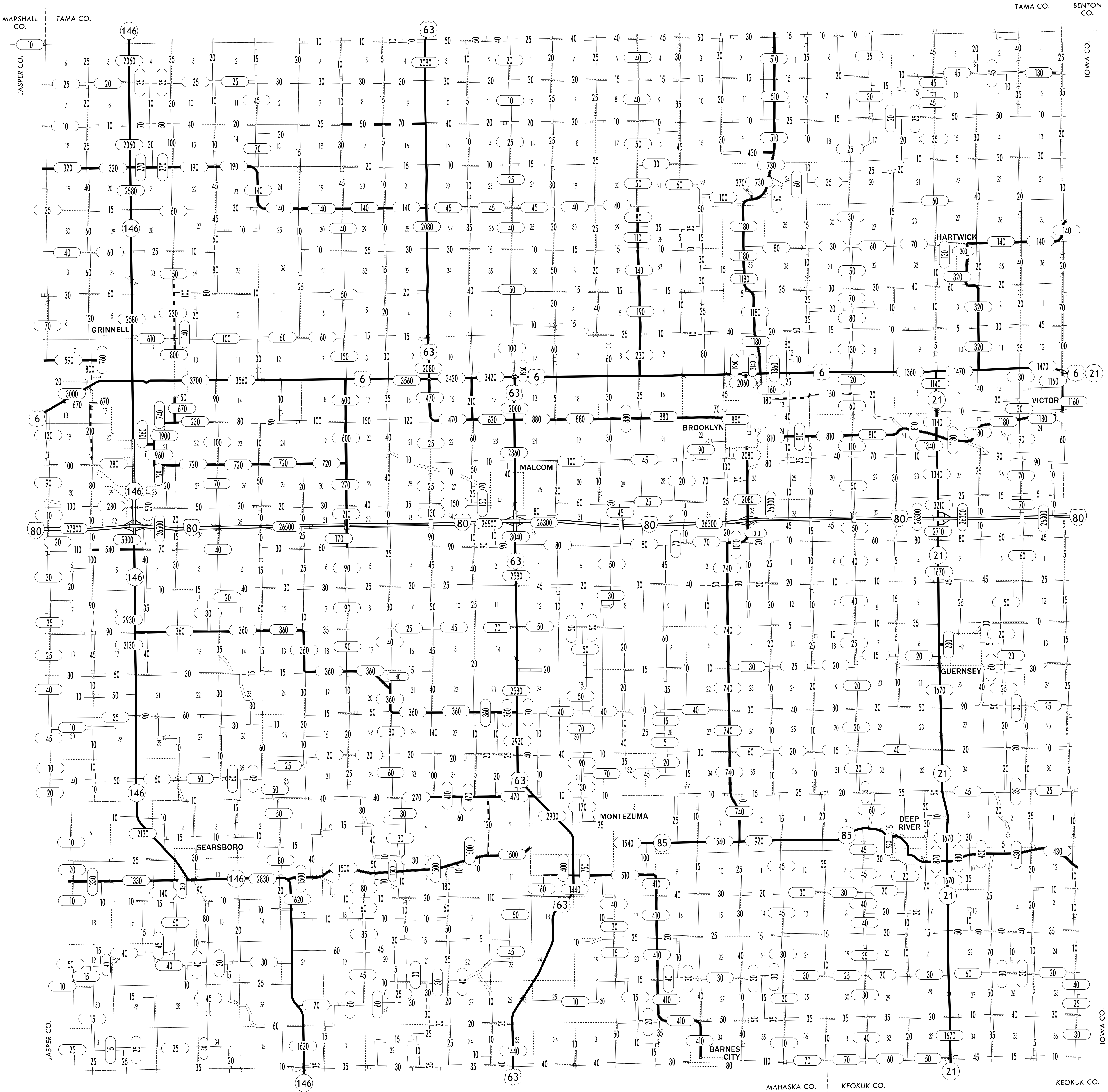
In Cooperation With
United States
Department of Transportation

JANUARY 1, 2014



LEGEND

- DIVIDED HIGHWAY
- PAVED ROAD
- BITUMINOUS ROAD
- GRAVEL ROAD
- EARTHEN ROAD
- LEGAL NOT OPEN ROAD



2014

79