

# TRAFFIC FLOW MAP OF POTTAWATTAMIE COUNTY IOWA

## 2012 ANNUAL AVERAGE DAILY TRAFFIC

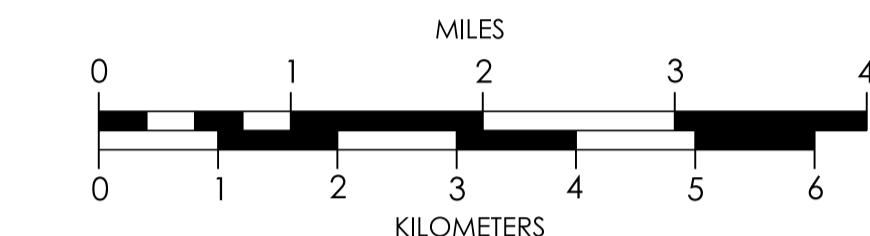
Prepared By  
**Iowa Department  
of Transportation**

OFFICE OF TRANSPORTATION DATA  
Phone: (515) 239-1289  
WWW.IOWADOT.GOV/MAPS



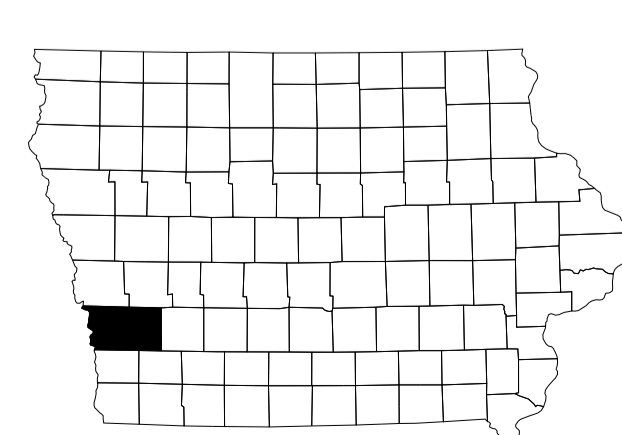
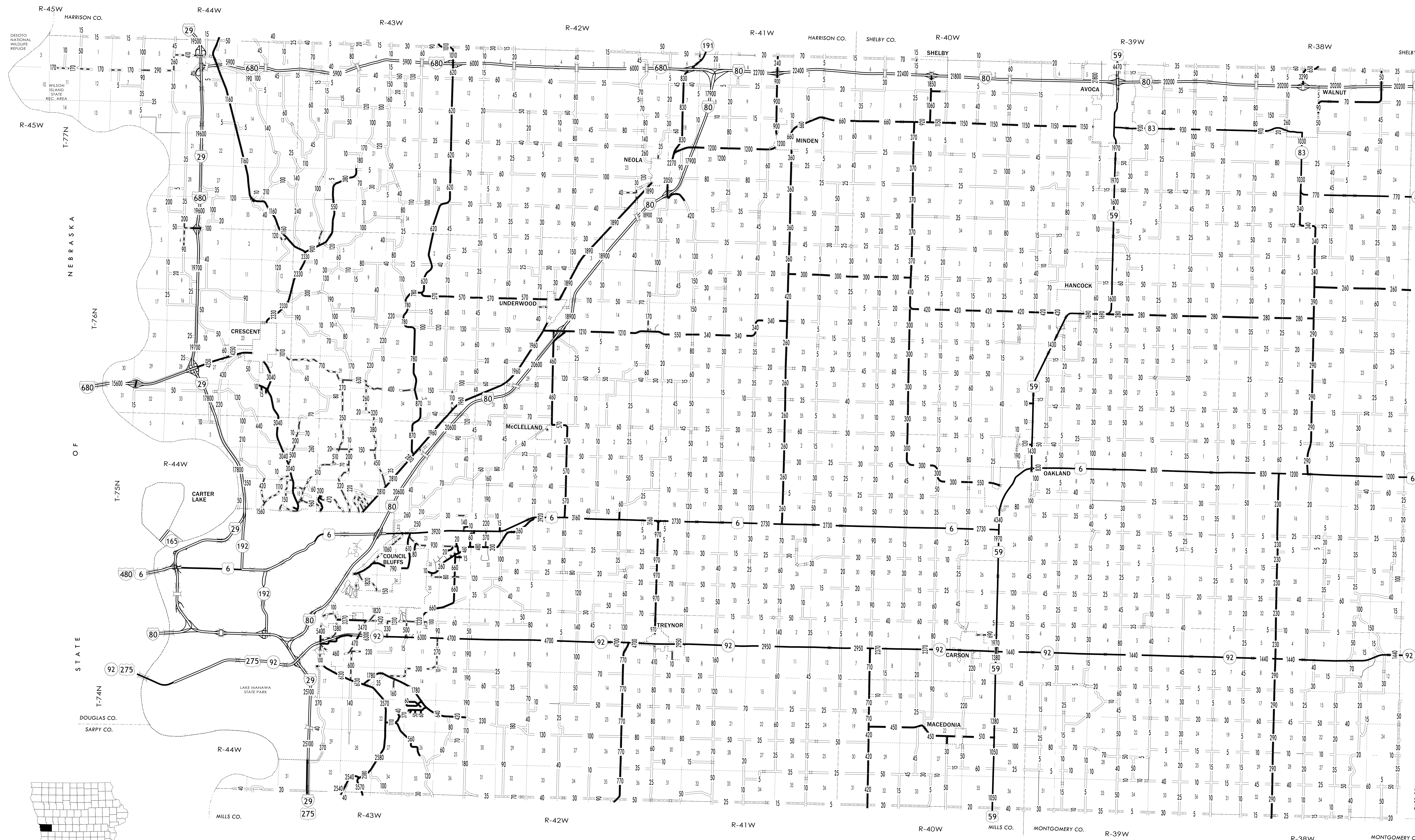
In Cooperation With  
**United States  
Department of Transportation**

**JANUARY 1, 2012**



**LEGEND**

- DIVIDED HIGHWAY
- PAVED ROAD
- BITUMINOUS ROAD
- GRAVEL ROAD
- EARTHEN ROAD
- LEGAL NOT OPEN ROAD



**2012**  
**78**