

**2010 ANNUAL AVERAGE DAILY TRAFFIC**  
**2006 ANNUAL AVERAGE DAILY TRAFFIC**

**TRAFFIC FLOW MAP OF**  
**MARION COUNTY**  
**IOWA**

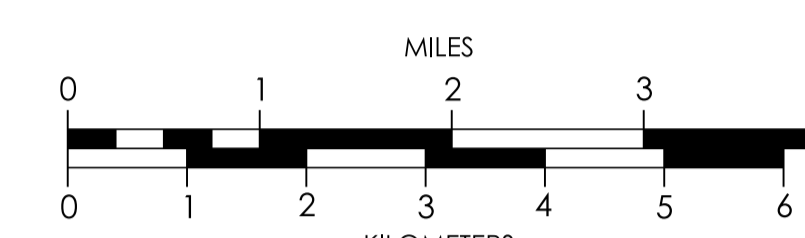
Prepared By  
**Iowa Department of Transportation**

OFFICE OF TRANSPORTATION DATA  
 Phone: (515) 239-1289  
 WWW.IOWADOT.GOV/MAPS



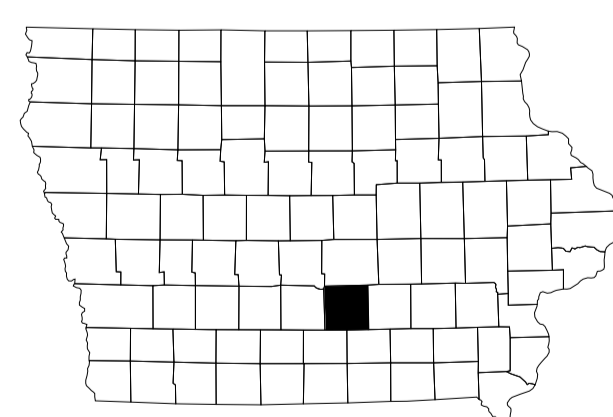
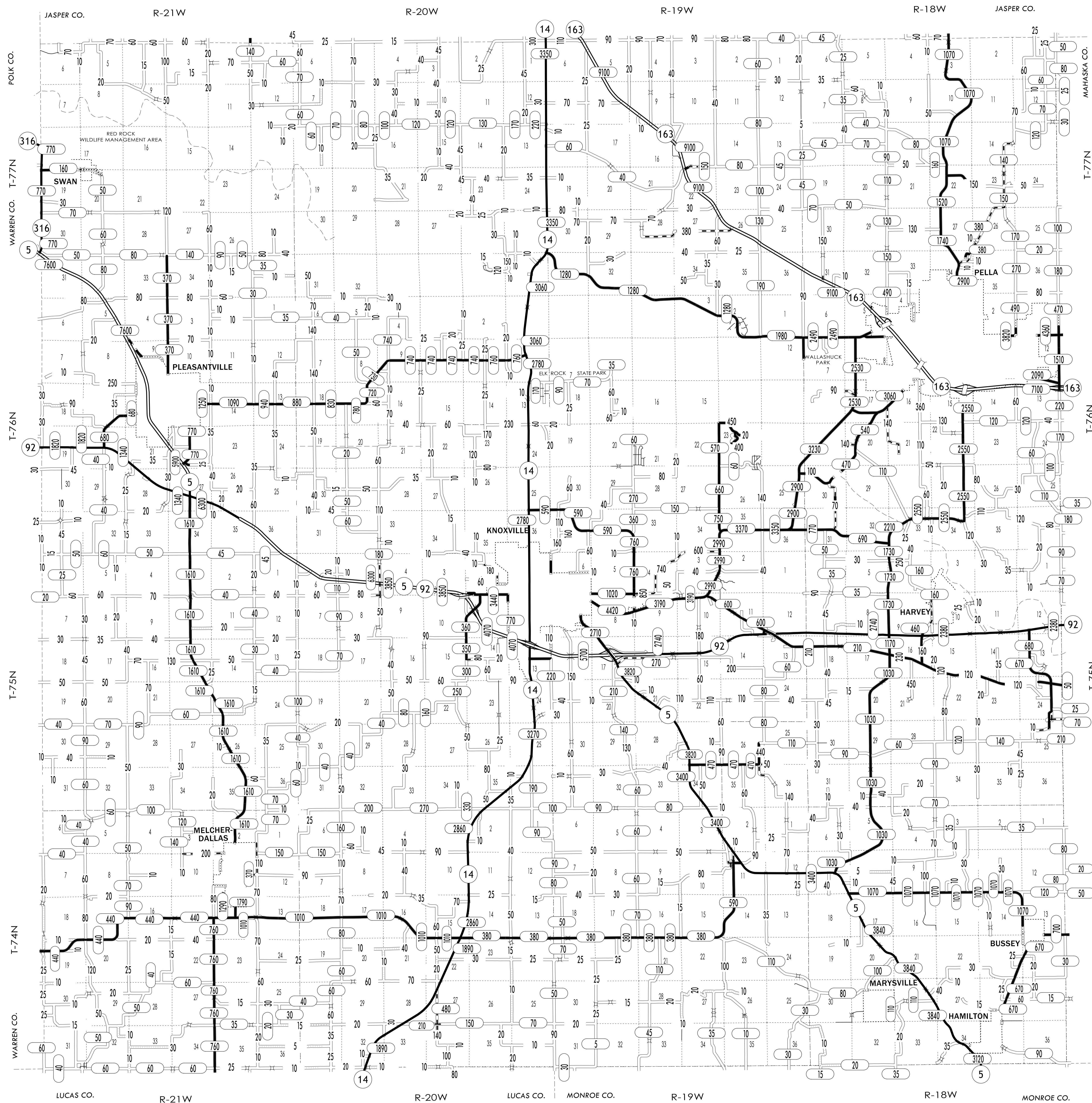
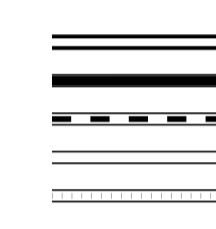
In Cooperation With  
**United States**  
 Department of Transportation

**JANUARY 1, 2010**



**LEGEND**

- DIVIDED HIGHWAY
- PAVED ROAD
- BITUMINOUS ROAD
- GRAVEL ROAD
- EARTHEN ROAD
- LEGAL NOT OPEN ROAD



**2010**

**63**