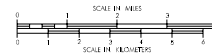


2004 ANNUAL AVERAGE DAILY TRAFFIC

TRAFFIC FLOW MAP OF DECATUR COUNTY IOWA






Prepared By
 Iowa Department of Transportation
 Phone (515) 239-1282
 In Cooperation With
 United States
 Department of Transportation

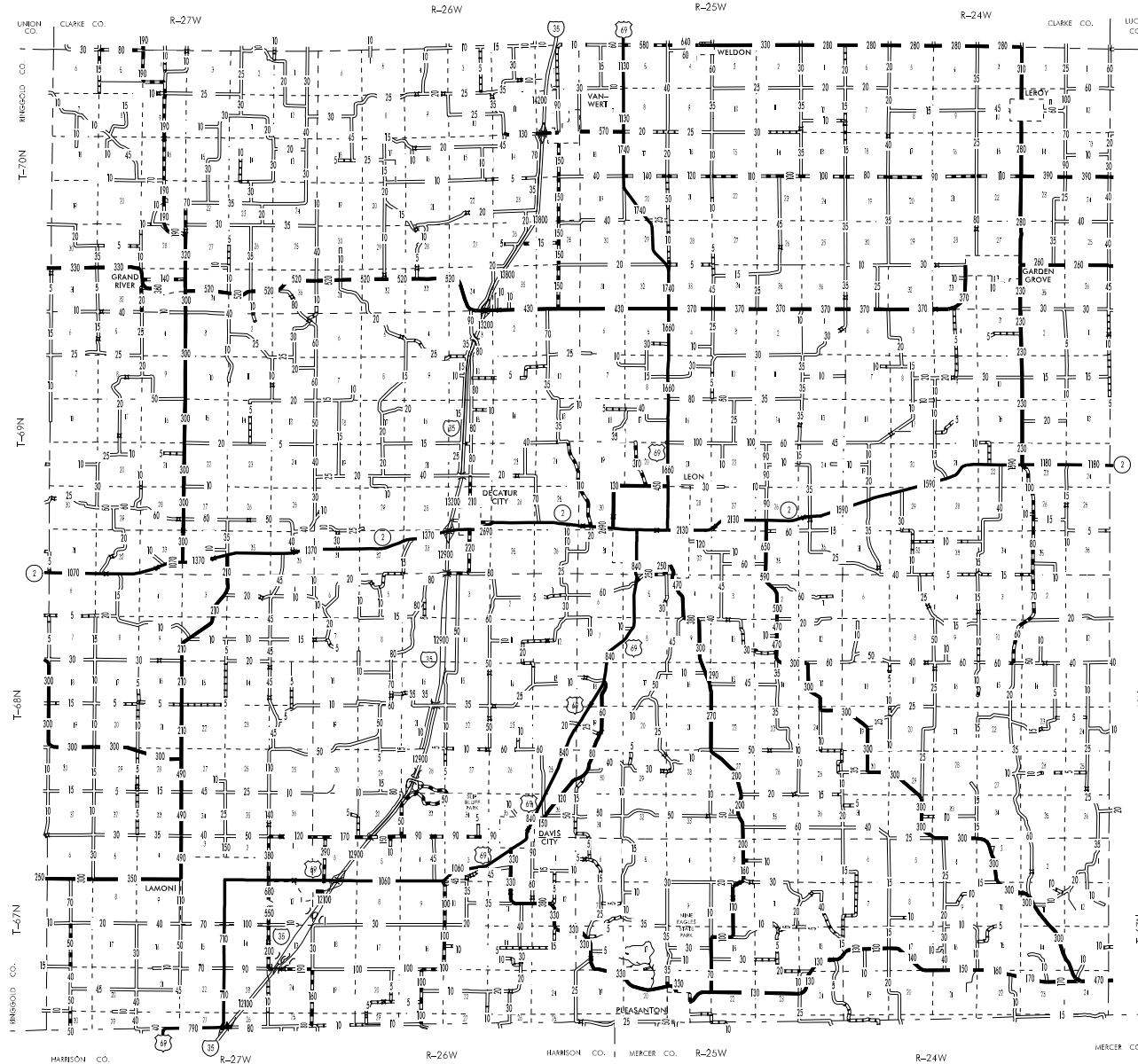


JANUARY 1, 2004

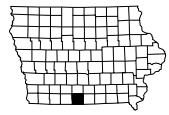


LEGEND

-  OPENED HIGHWAY
-  PAVED ROAD
-  WEEDWOOD ROAD
-  GRAVEL ROAD
-  EARTE ROAD



S T A T E O F I O W A



2004