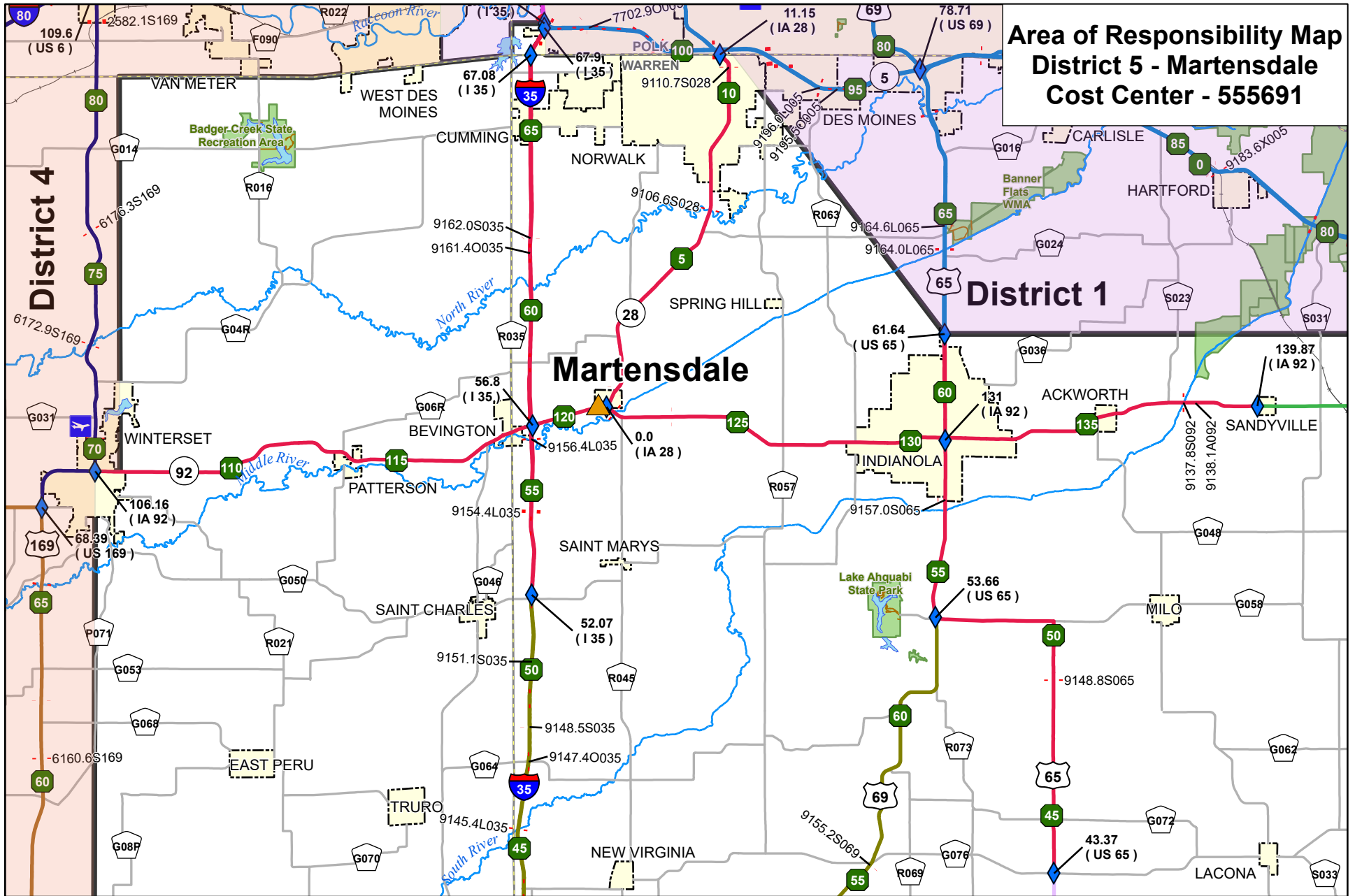










Area of Responsibility Map District 5 - Martensdale Cost Center - 55691



Reference Scale: 1:315,000
As of August 27, 2021

W:\Highway\Maintenance\GIS\Projects\AreaResponsibilityMaps\GarageMaps\D5\Martensdale.aprx

-  Bridges
-  Cost Center Milepost Breaks
-  Maintenance Garages

- Maintenance Districts**
District Number
-  1
 -  2
 -  3
 -  4
 -  5
 - 6

