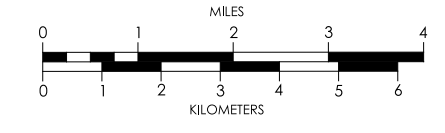


# Farm-to-Market Road System Map TAYLOR COUNTY IOWA



Prepared By  
**Iowa Department of Transportation**  
OFFICE OF SYSTEMS PLANNING  
Phone: (515) 239-1669  
In Cooperation With  
**United States Department of Transportation**

BASEMAP  
JANUARY 1, 2010



### LEGEND

- FARM-TO-MARKET ROAD
- Proposed FARM-TO-MARKET ROAD
- INTERSTATE HIGHWAY
- PRIMARY HIGHWAY
- SECONDARY ROAD
- INTERSTATE HIGHWAY
- STATE HIGHWAY
- COUNTY HIGHWAY
- AIRPORT
- HYDROLOGY
- BRIDGE
- STATE BOUNDARY
- COUNTY BOUNDARY
- TOWNSHIP LINE
- SECTION LINE
- ROAD NAMES
- UNINCORPORATED PLACE
- STATE PARKS
- STATE INSTITUTIONS
- FEDERAL LAND

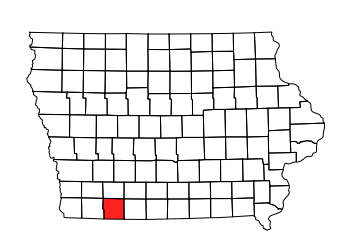
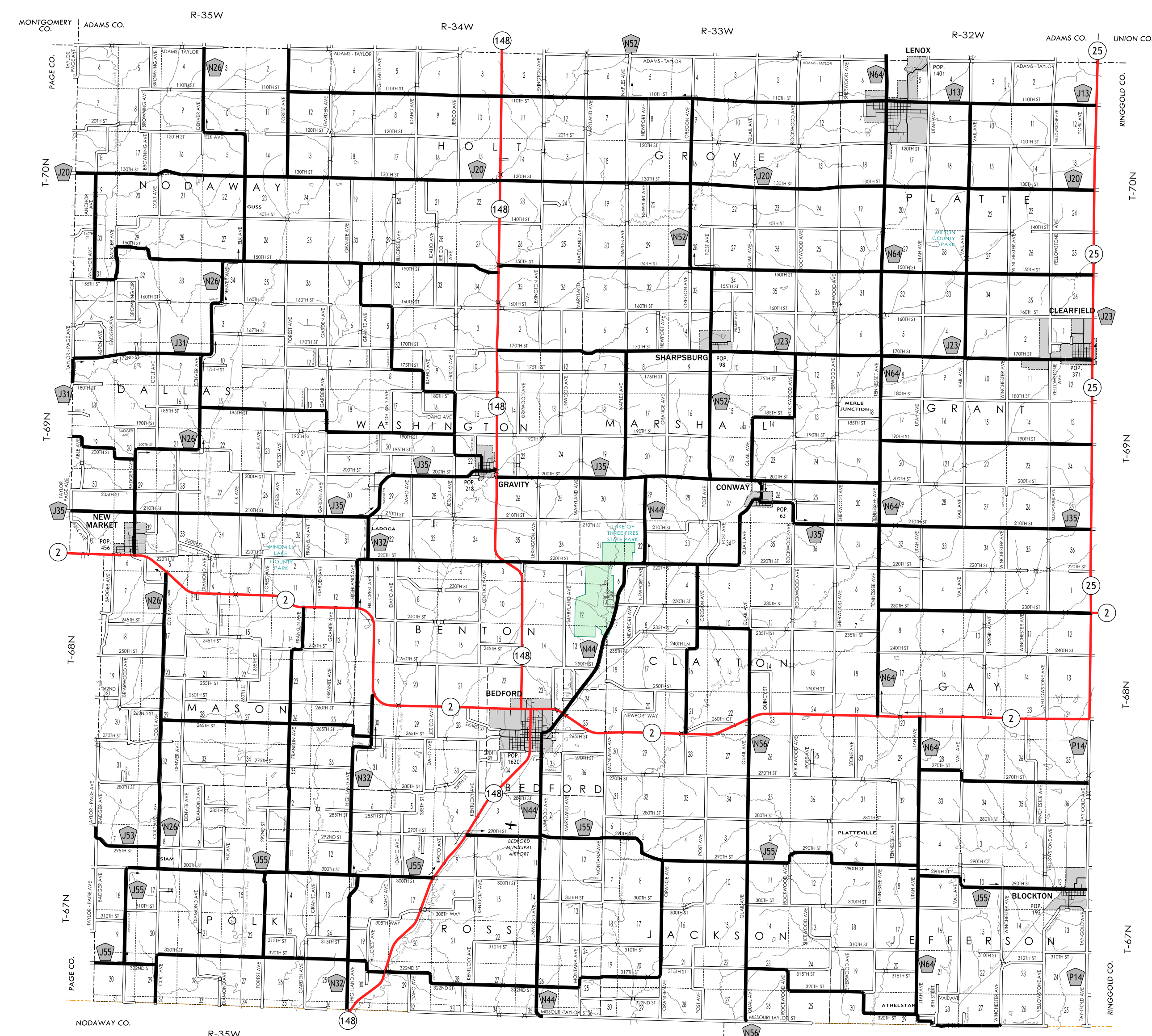
County line roads on the south and east are classified by the adjacent county.

Farm-to-Market System as of:  
**3-23-2011**  
Verified by Chair of  
Farm-to-Market Review Board  
Signature: On File  
Date: \_\_\_\_\_  
Based on Farm-to-Market Review Board  
meeting held:  
**3-22-2011**

### Farm-to-Market



Road System



S T A T E O F M I S S O U R I