


2019 ANNUAL AVERAGE DAILY TRAFFIC

TRAFFIC FLOW MAP OF HAMILTON COUNTY IOWA

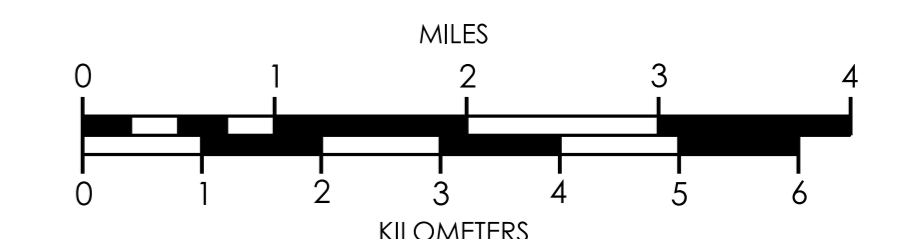


Prepared By
SYSTEMS PLANNING BUREAU
Phone: (515) 239-1664
WWW.IOWADOT.GOV/MAPS



In Cooperation With
United States
Department of Transportation

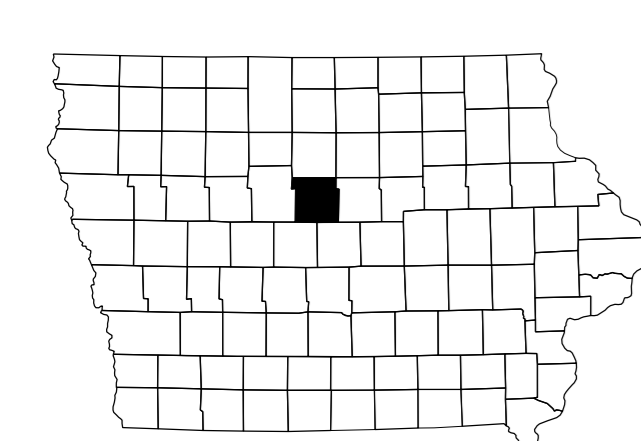
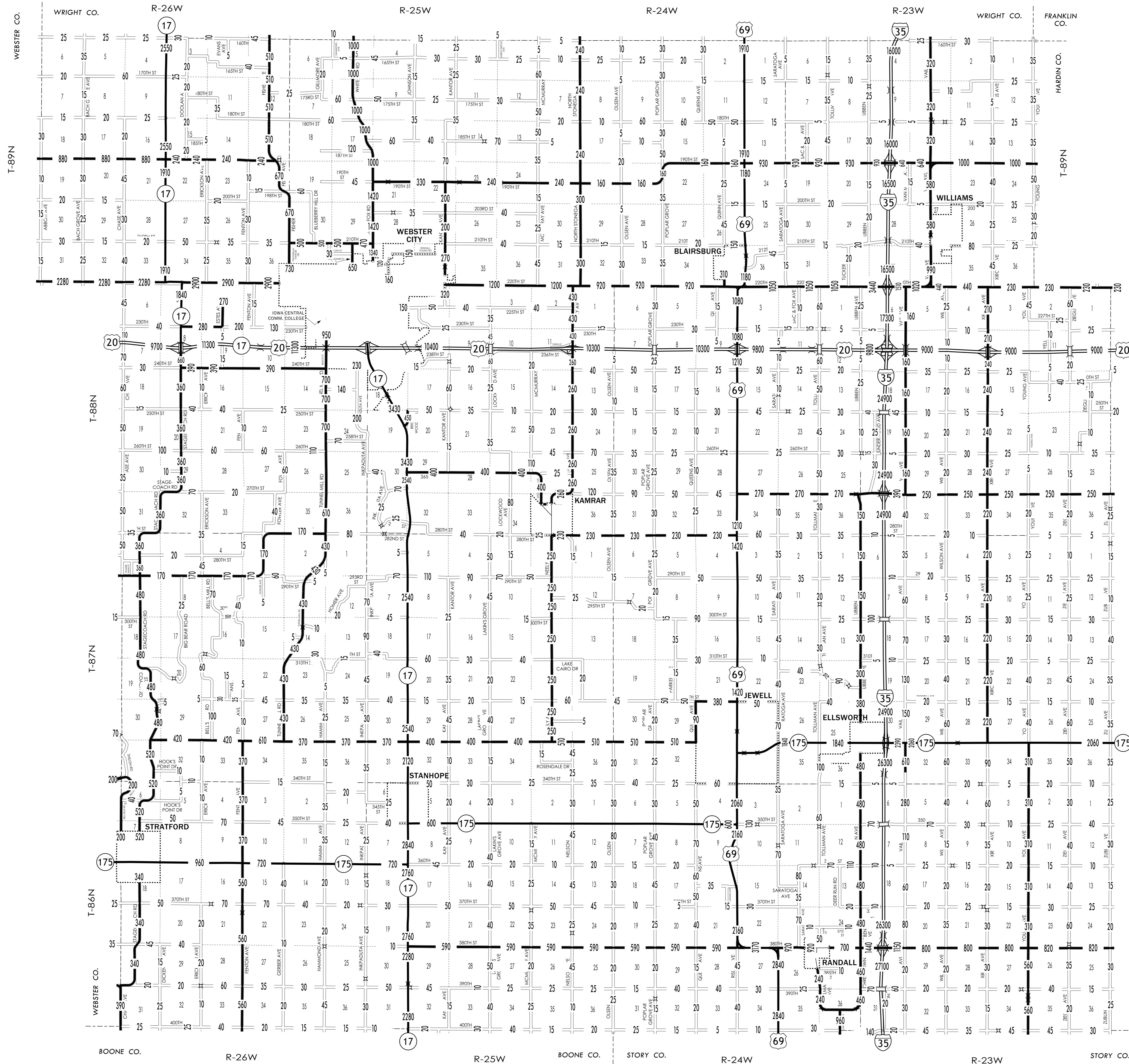

JANUARY 1, 2020



7 - 1 - 20

LEGEND

- DIVIDED HIGHWAY
- PAVED ROAD
- BITUMINOUS ROAD
- GRAVEL ROAD
- EARTHEN ROAD
- LEGAL NOT OPEN ROAD



2019

