

**(2016) ANNUAL AVERAGE DAILY TRAFFIC**  
**2012 ANNUAL AVERAGE DAILY TRAFFIC**

**TRAFFIC FLOW MAP OF**  
**DECATUR COUNTY**  
**IOWA**

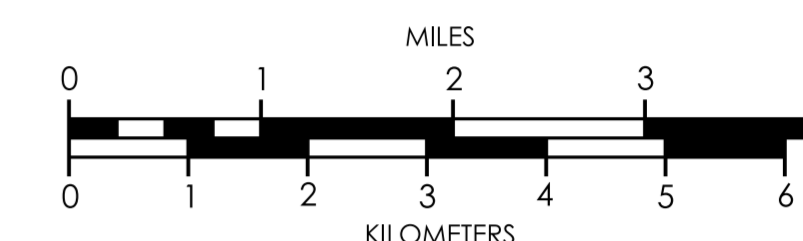


Prepared By  
 OFFICE OF SYSTEMS PLANNING  
 Phone: (515) 239-1664  
 WWW.IOWADOT.GOV/MAPS



In Cooperation With  
**United States**  
**Department of Transportation**

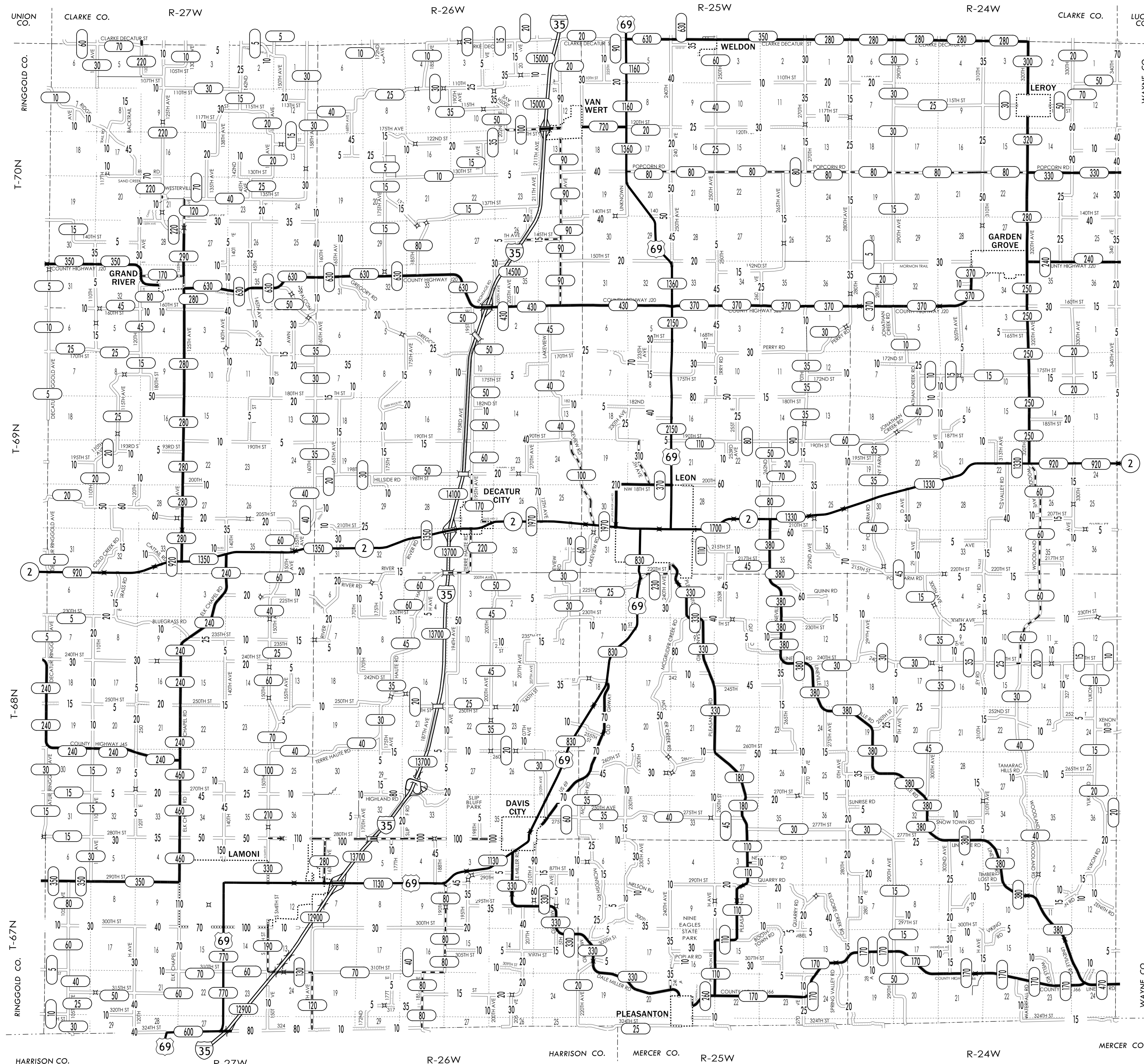
**JANUARY 1, 2016**



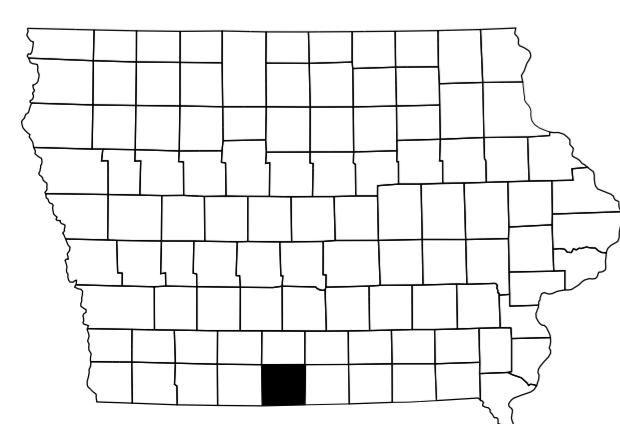
6 - 1 - 16

**LEGEND**

- DIVIDED HIGHWAY
- PAVED ROAD
- BITUMINOUS ROAD
- GRAVEL ROAD
- EARTHEN ROAD
- LEGAL NOT OPEN ROAD



S T A T E O F I O W A



**2016**

**27**