

TRAFFIC FLOW MAP OF CLARKE COUNTY IOWA


2016 ANNUAL AVERAGE DAILY TRAFFIC

* REVISED 4/2018

Prepared By

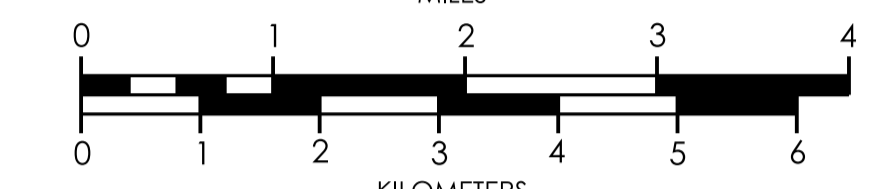


OFFICE OF SYSTEMS PLANNING
Phone: (515) 239-1664
WWW.IOWADOT.GOV/MAPS



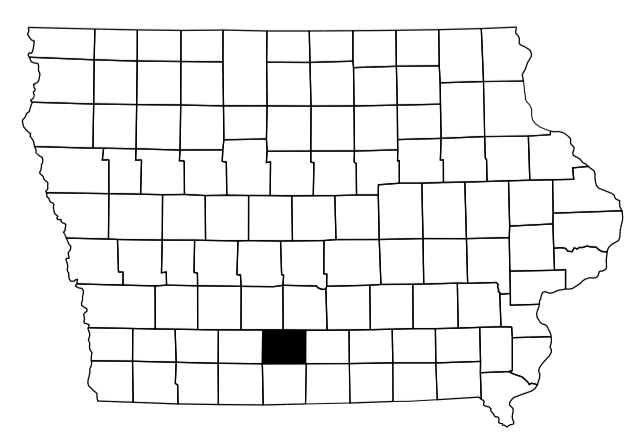
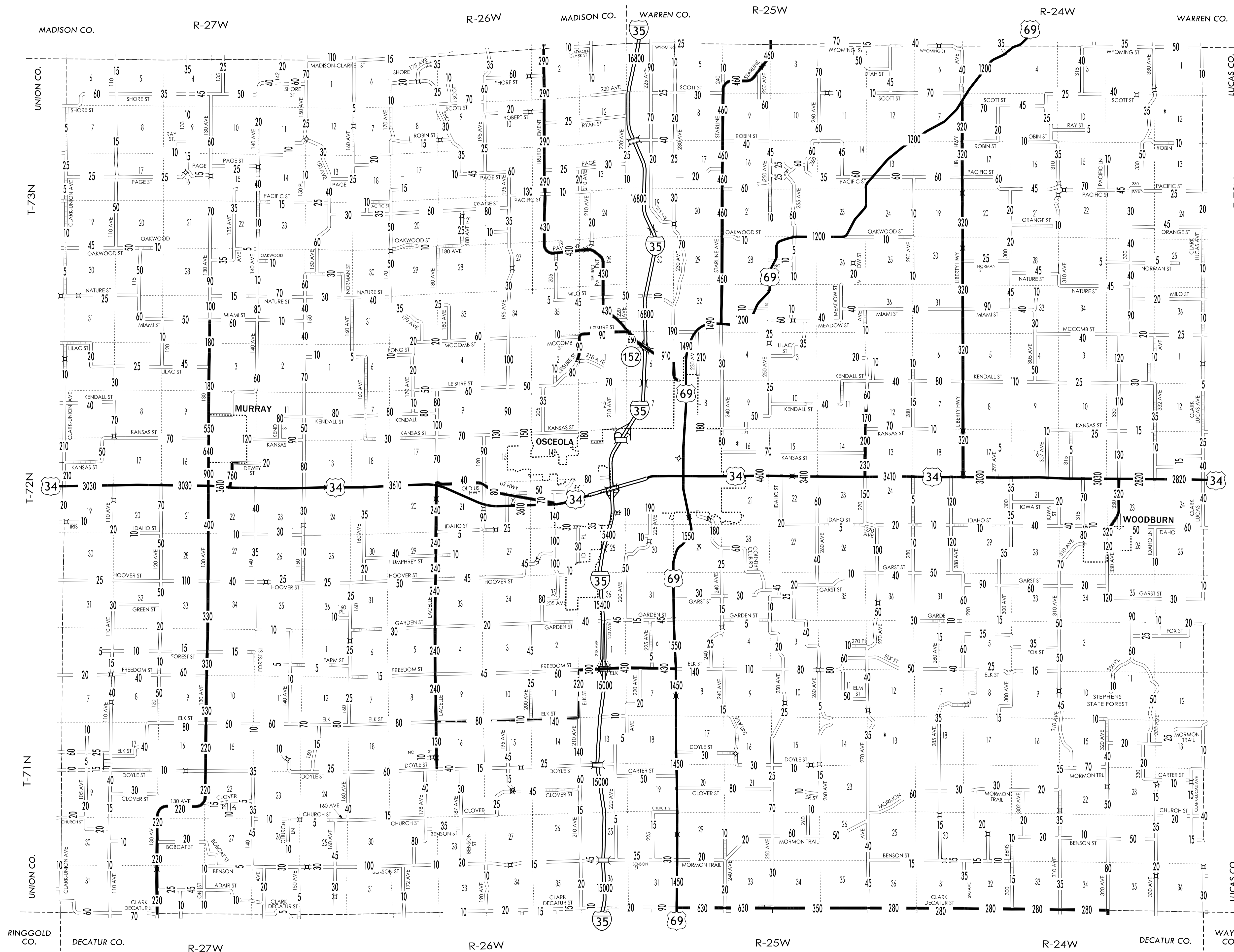
In Cooperation With
United States
Department of Transportation

JANUARY 1, 2017



LEGEND

- DIVIDED HIGHWAY
- PAVED ROAD
- BITUMINOUS ROAD
- GRAVEL ROAD
- EARTHEN ROAD
- LEGAL NOT OPEN ROAD



2016

