

(2016) ANNUAL AVERAGE DAILY TRAFFIC 2012 ANNUAL AVERAGE DAILY TRAFFIC


* REVISED 4 /2018

TRAFFIC FLOW MAP OF CASS COUNTY IOWA

Prepared By

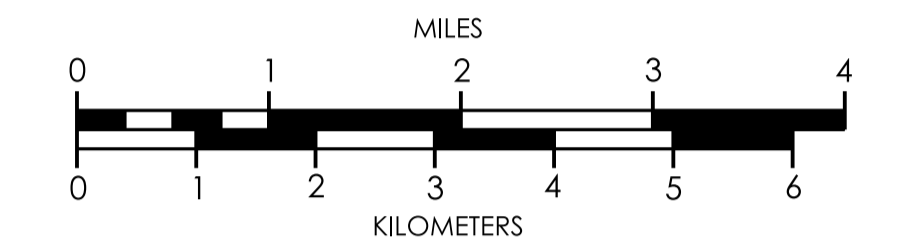


OFFICE OF SYSTEMS PLANNING
Phone: (515) 239-1664
WWW.IOWADOT.GOV/MAPS



In Cooperation With
United States
Department of Transportation

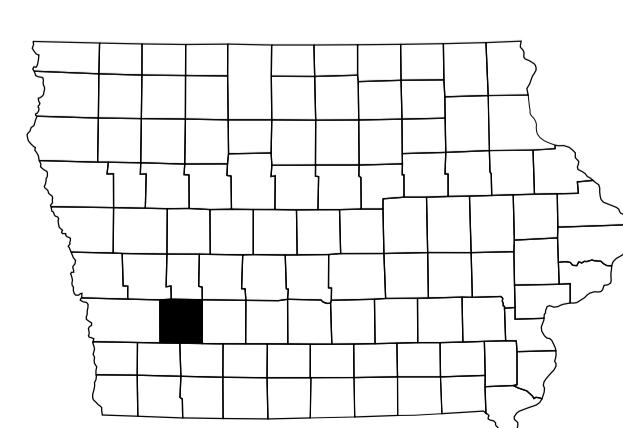
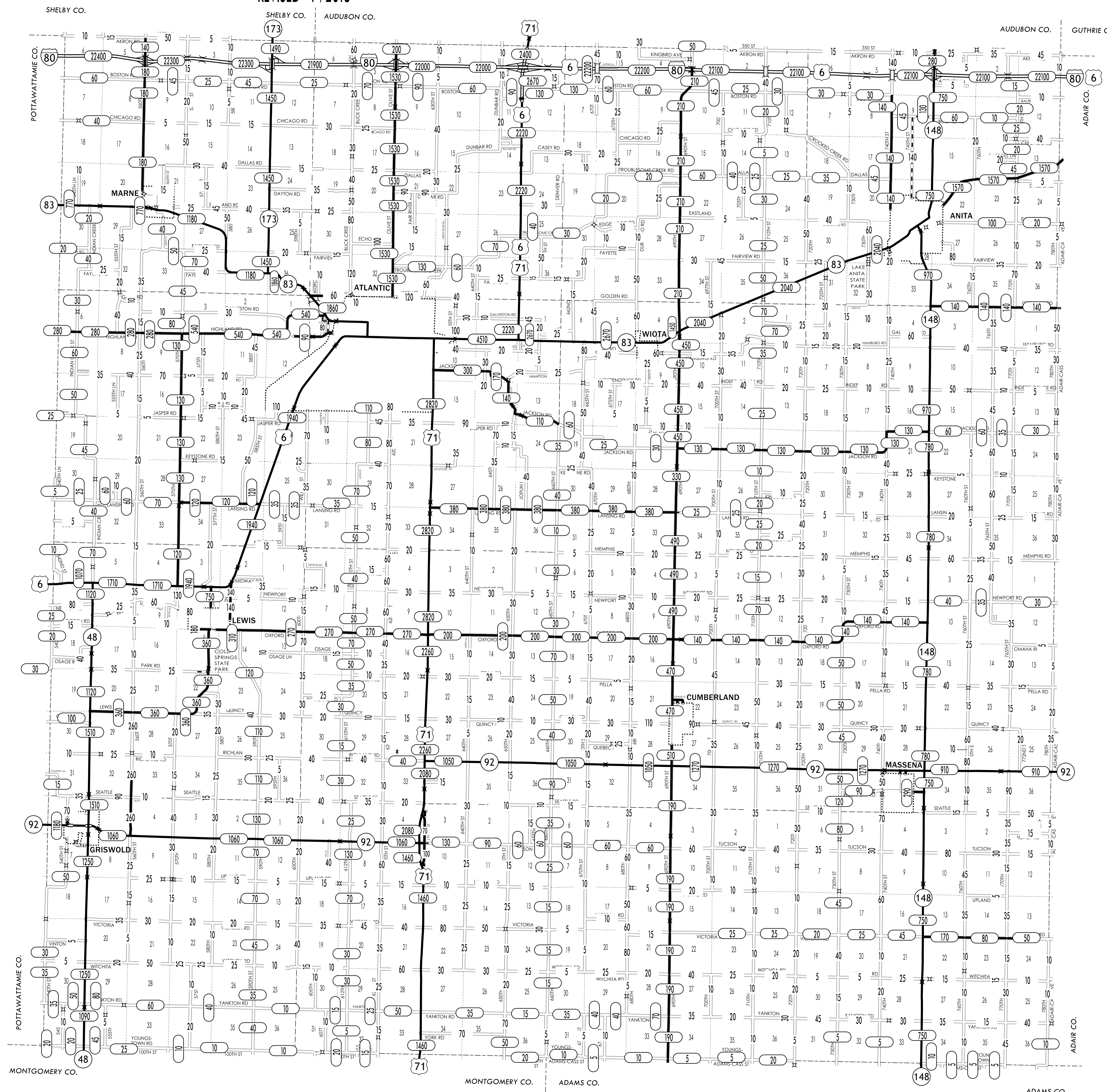
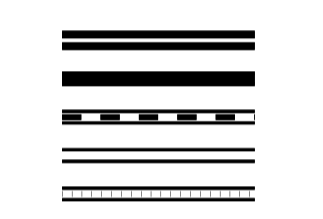
JANUARY 1, 2017



6 - 1 - 17

LEGEND

- DIVIDED HIGHWAY
- PAVED ROAD
- BITUMINOUS ROAD
- GRAVEL ROAD
- EARTHEN ROAD
- LEGAL NOT OPEN ROAD



2016

