

# TRAFFIC FLOW MAP OF ALLAMAKEE COUNTY IOWA

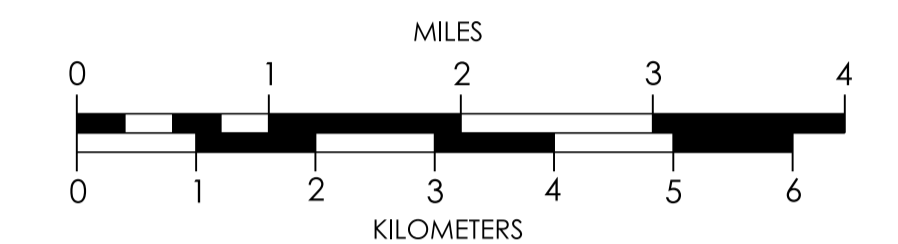
Prepared By  
**Iowa Department  
of Transportation**

OFFICE OF TRANSPORTATION DATA  
Phone: (515) 239-1289  
WWW.IOWADOT.GOV/MAPS



In Cooperation With  
**United States  
Department of Transportation**

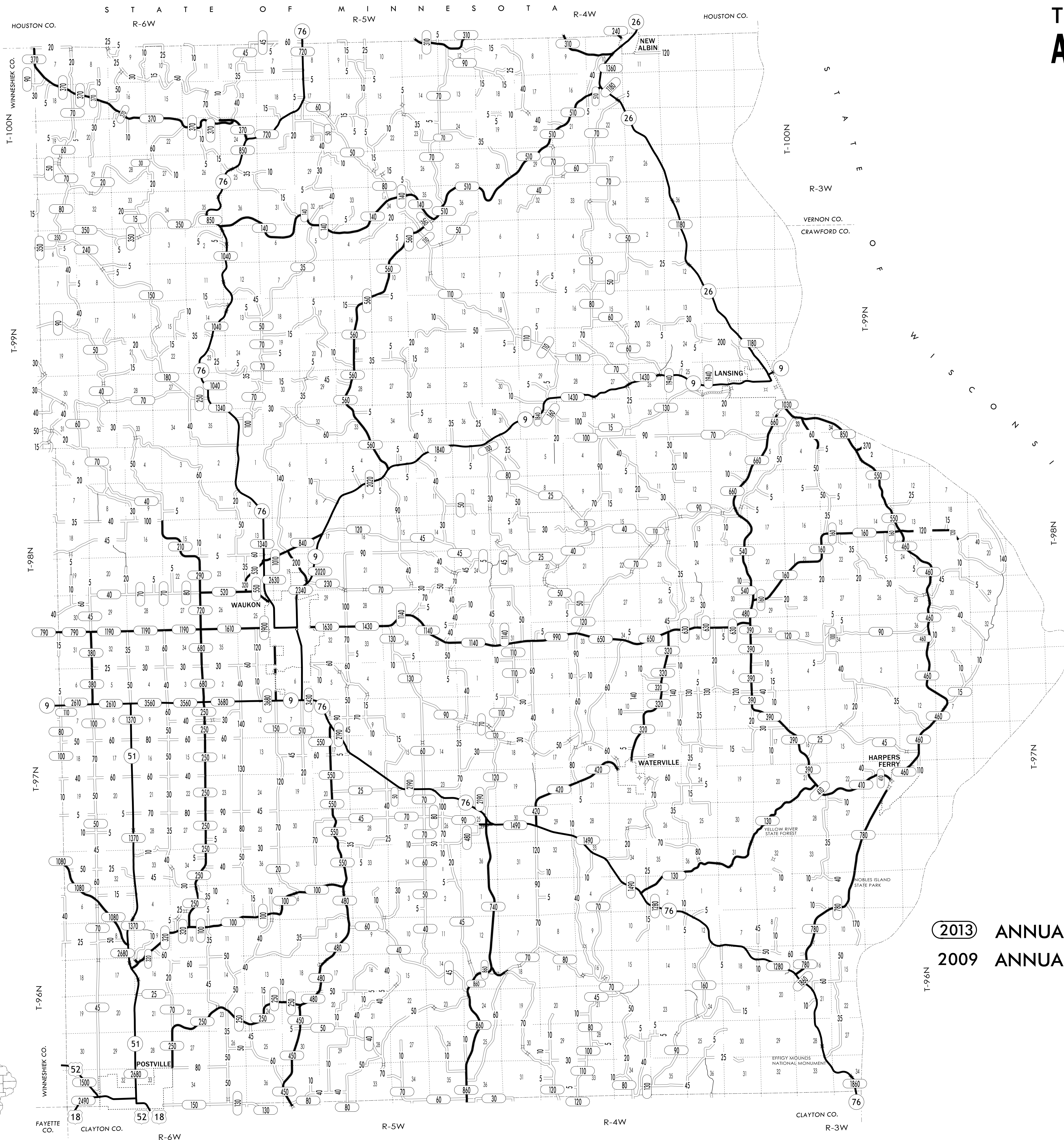

JANUARY 1, 2013



6 - 1 - 12

LEGEND

- DIVIDED HIGHWAY
- PAVED ROAD
- BITUMINOUS ROAD
- GRAVEL ROAD
- EARTHEN ROAD
- LEGAL NOT OPEN ROAD



**2013** ANNUAL AVERAGE DAILY TRAFFIC  
**2009** ANNUAL AVERAGE DAILY TRAFFIC

**2013**

**3**

