
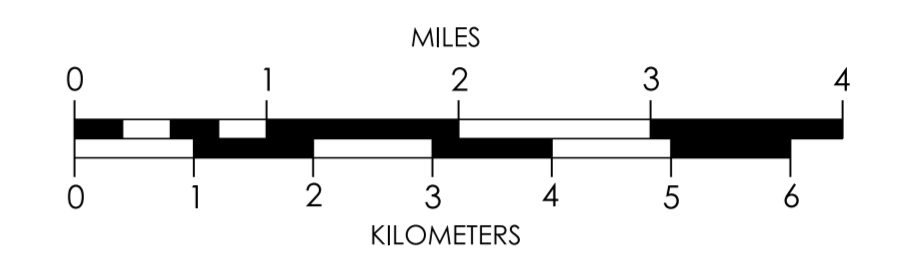


# TRAFFIC FLOW MAP OF DECATUR COUNTY IOWA







Prepared By  
  
 OFFICE OF TRANSPORTATION DATA  
 Phone: (515) 239-1289  
 WWW.IOWADOT.GOV/MAPS

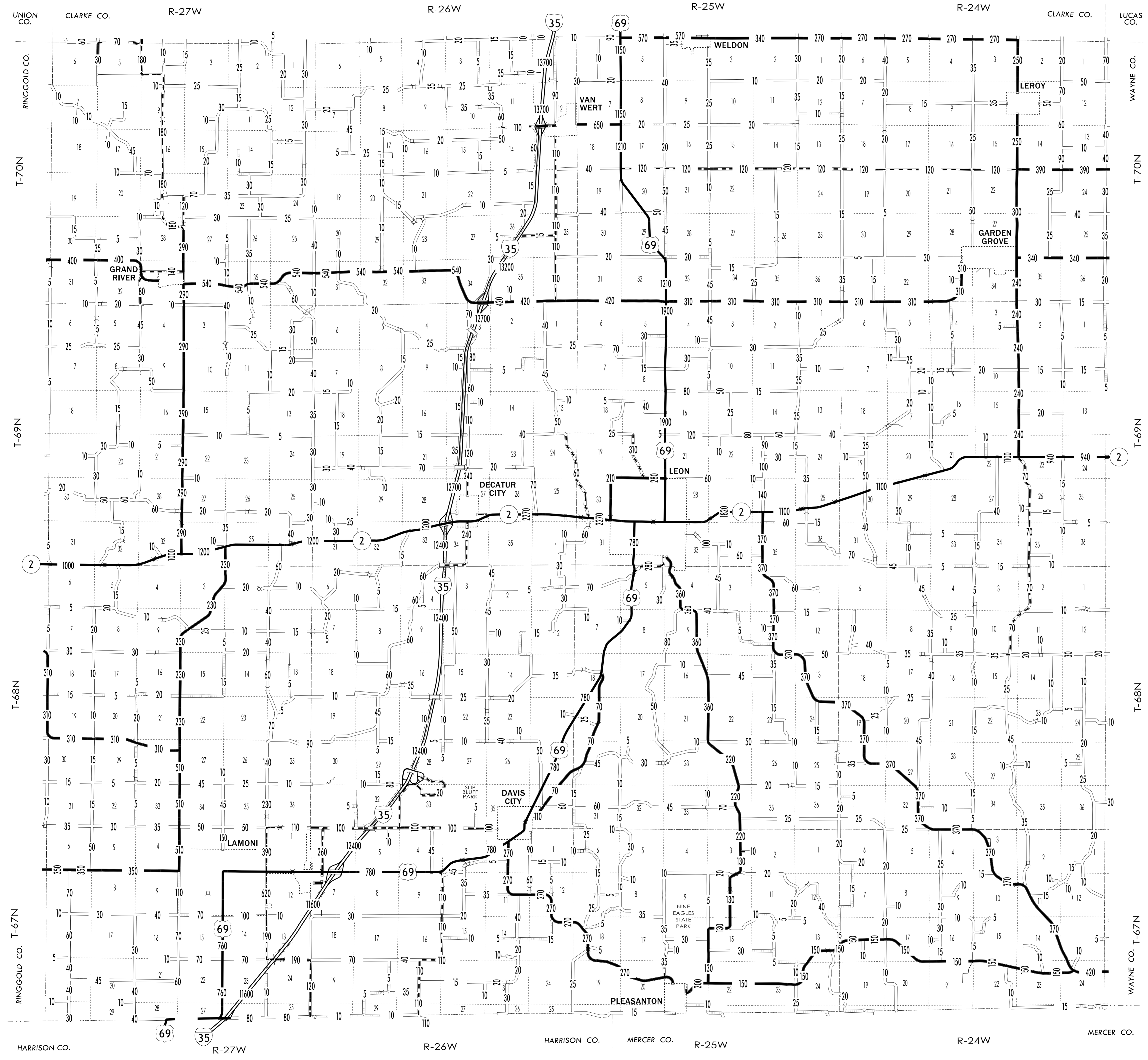
In Cooperation With  
 United States  
 Department of Transportation

JANUARY 1, 2012

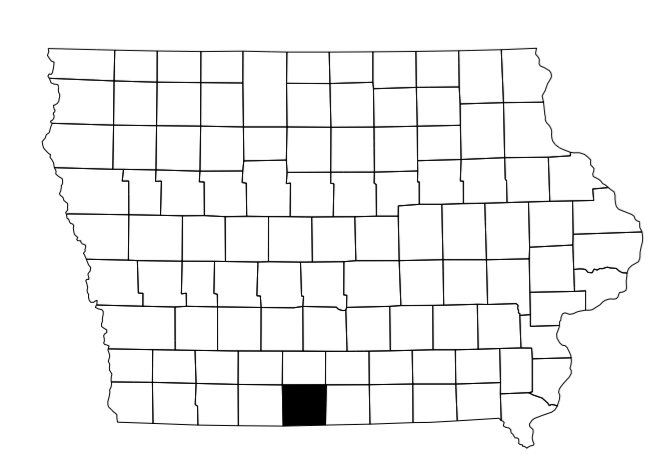


### LEGEND

-  DIVIDED HIGHWAY
-  PAVED ROAD
-  BITUMINOUS ROAD
-  GRAVEL ROAD
-  EARTHEN ROAD
-  LEGAL NOT OPEN ROAD



S T A T E O F M I S S O U R I



2012

27