

2010 ANNUAL AVERAGE DAILY TRAFFIC
2006 ANNUAL AVERAGE DAILY TRAFFIC

TRAFFIC FLOW MAP OF
JASPER COUNTY
IOWA

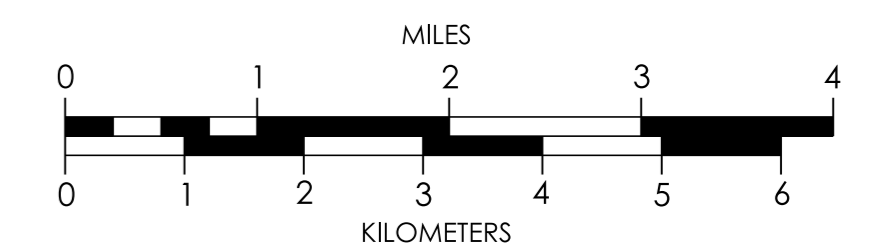


Prepared By
Iowa Department of Transportation
 OFFICE OF TRANSPORTATION DATA
 Phone: (515) 239-1289
 WWW.IOWADOT.GOV/MAPS



In Cooperation With
United States Department of Transportation

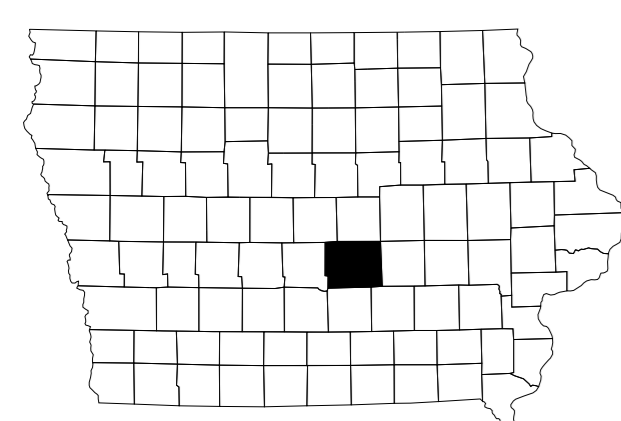
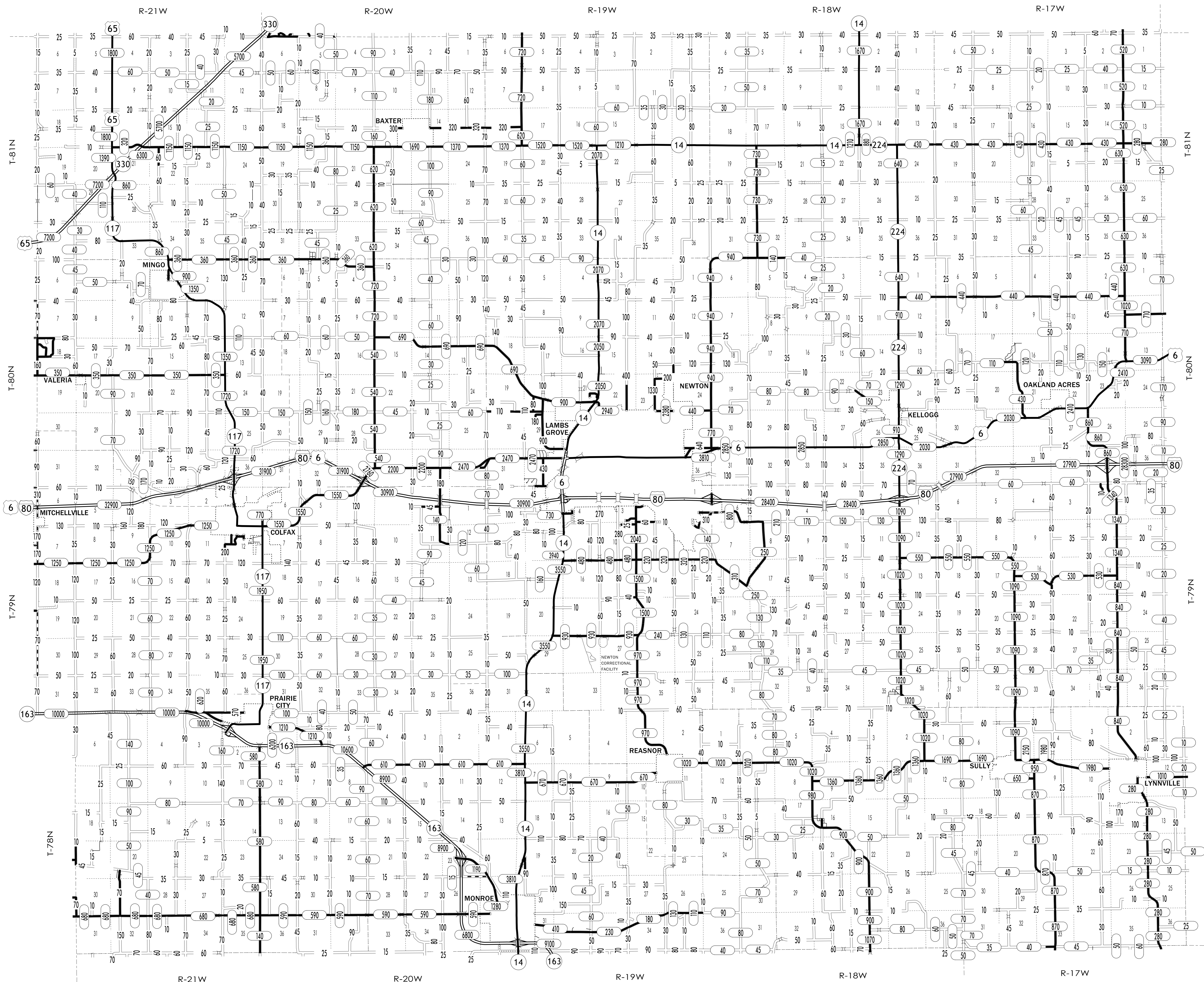
JANUARY 1, 2010



9 - 17 - 10

LEGEND

- DIVIDED HIGHWAY
- PAVED ROAD
- BITUMINOUS ROAD
- GRAVEL ROAD
- EARTHEN ROAD
- LEGAL NOT OPEN ROAD



2010

50