


# 2010 ANNUAL AVERAGE DAILY TRAFFIC

# TRAFFIC FLOW MAP OF IOWA COUNTY IOWA

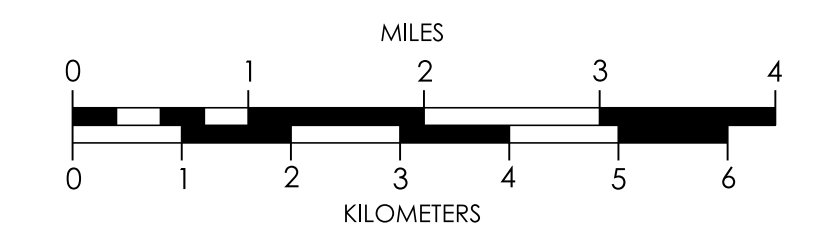
Prepared By  
**Iowa Department  
of Transportation**

OFFICE OF TRANSPORTATION DATA  
Phone: (515) 239-1289  
WWW.IOWADOT.GOV/MAPS



In Cooperation With  
**United States  
Department of Transportation**

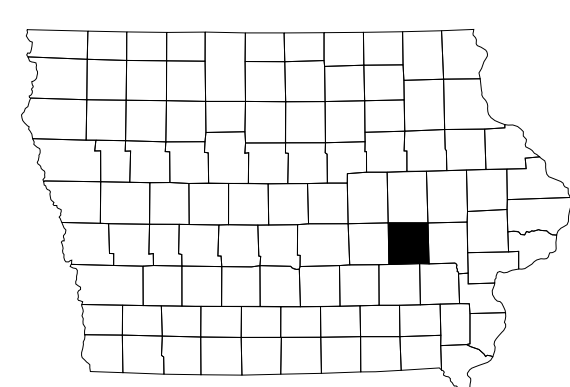
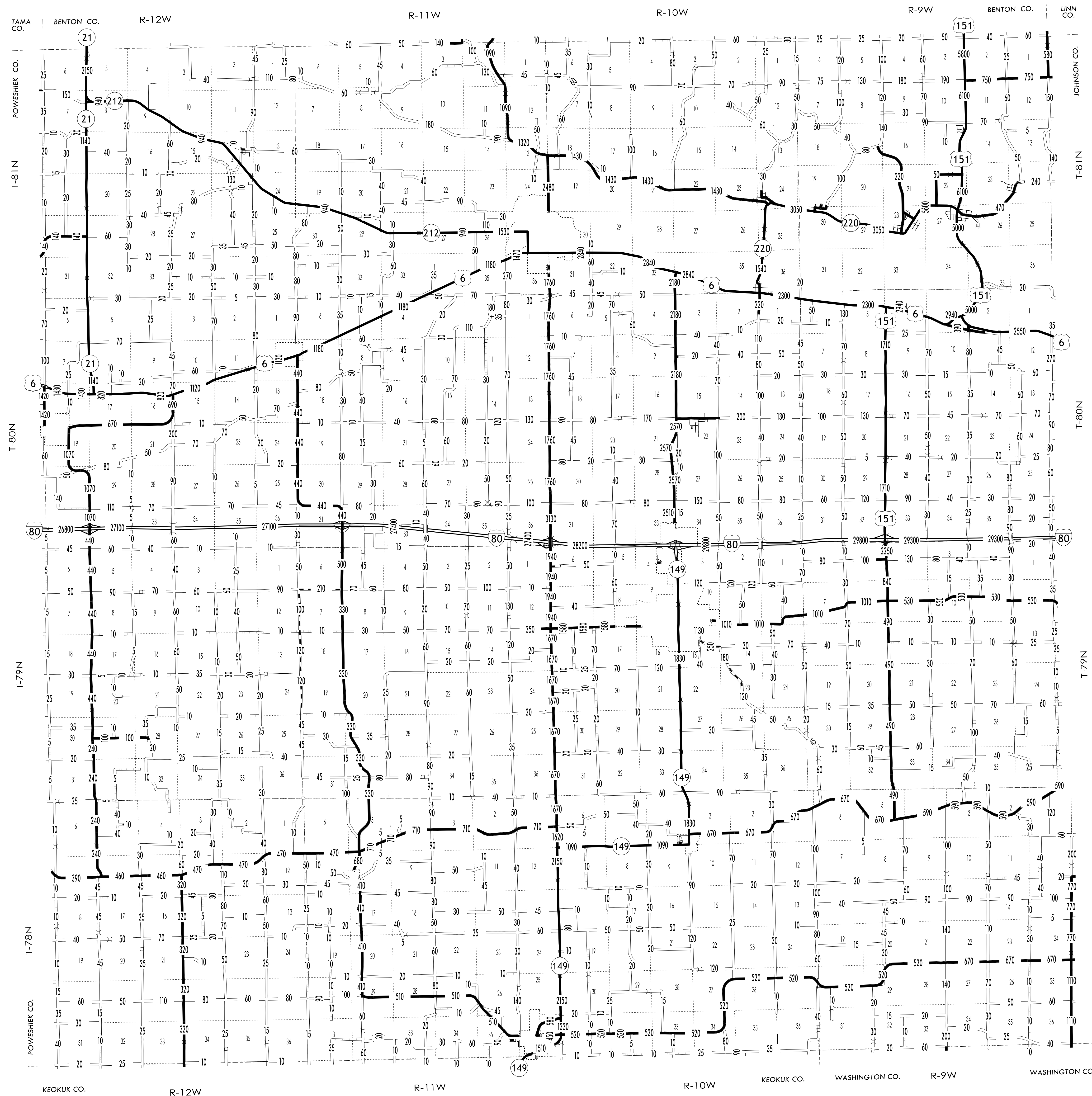
JANUARY 1, 2010



9 - 17 - 10

### LEGEND

- DIVIDED HIGHWAY
- PAVED ROAD
- BITUMINOUS ROAD
- GRAVEL ROAD
- EARTHEN ROAD
- LEGAL NOT OPEN ROAD



# 2010

# 48