
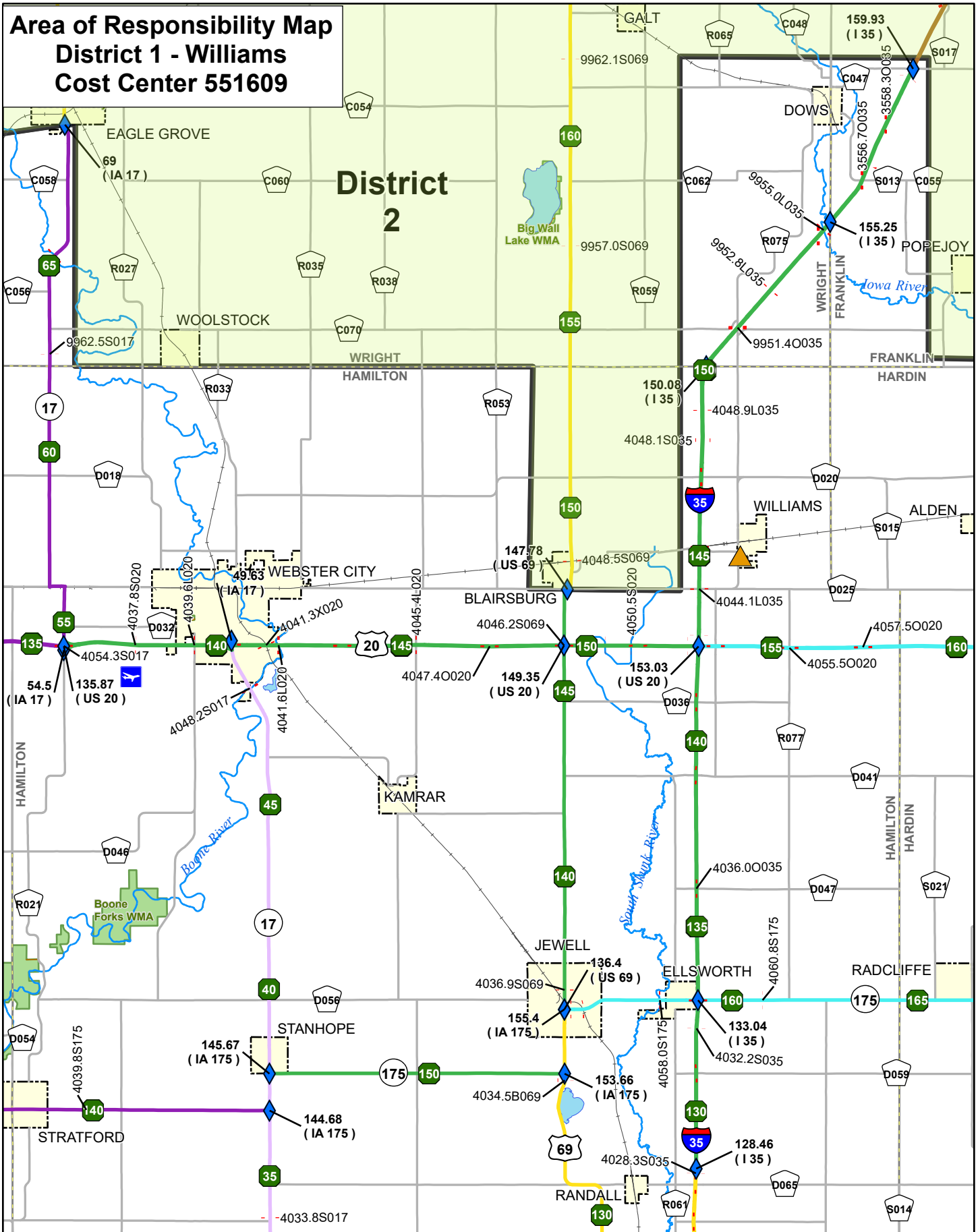





Area of Responsibility Map District 1 - Williams Cost Center 551609



Reference Scale: 1:300,000
As of August 19, 2021

W:\Highway\Maintenance\GIS\Projects\AreaResponsibilityMaps\GarageMaps\ID1\Williams.aprx

-  Bridges
-  Cost Center Milepost Breaks
-  Maintenance Garages

