
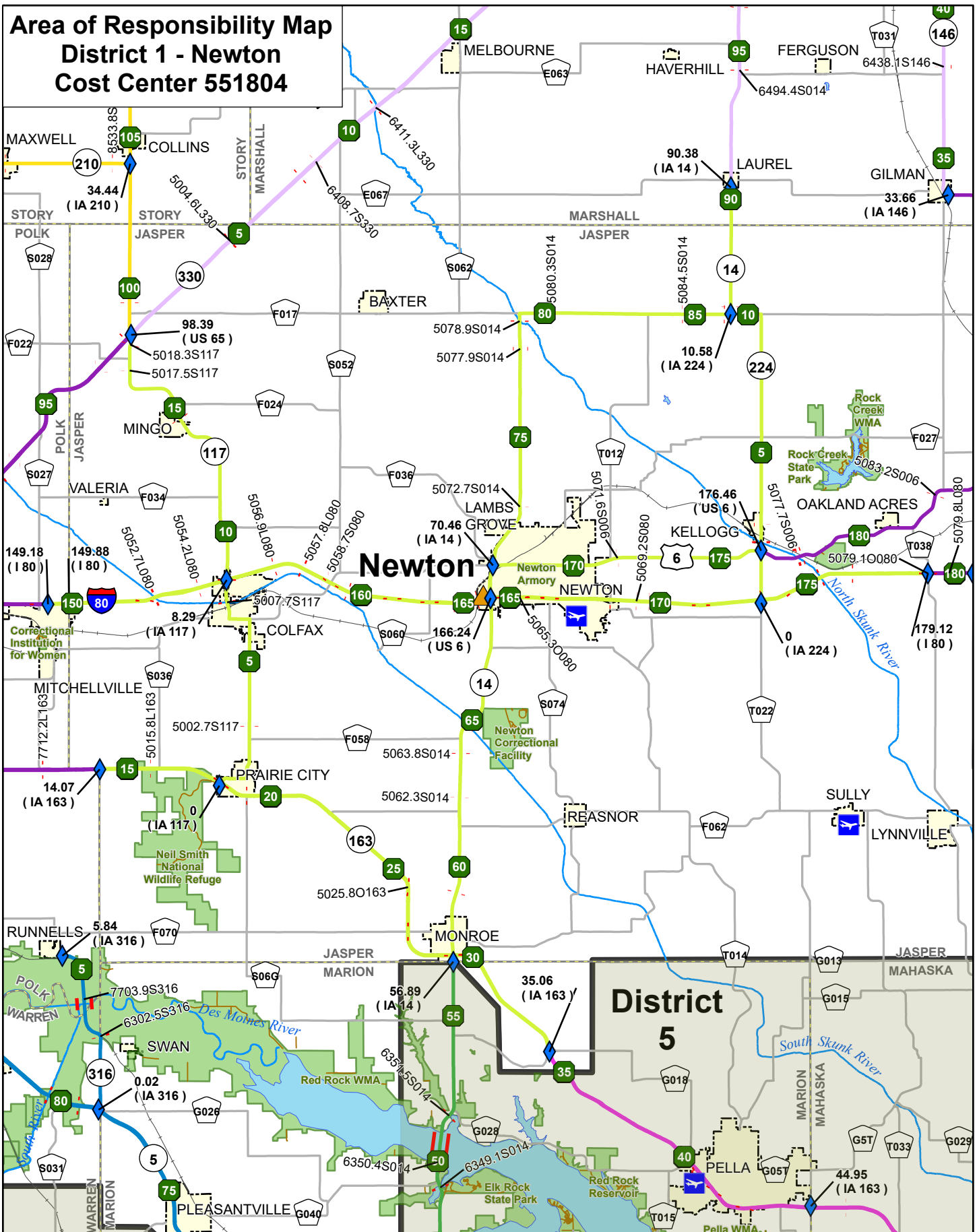





Area of Responsibility Map District 1 - Newton Cost Center 551804



Reference Scale: 1:365,000
As of August 19, 2021

W:\Highway\Maintenance\GIS\Projects\AreaResponsibilityMaps\GarageMaps\ID1\Newton.cpx

-  Bridges
-  Cost Center Milepost Breaks
-  Maintenance Garages

